



Sheringham Shoal and Dudgeon Offshore Wind Farm Extension Projects

Public Right of Way (to be Temporarily Stopped Up)
Plan (Revision E)

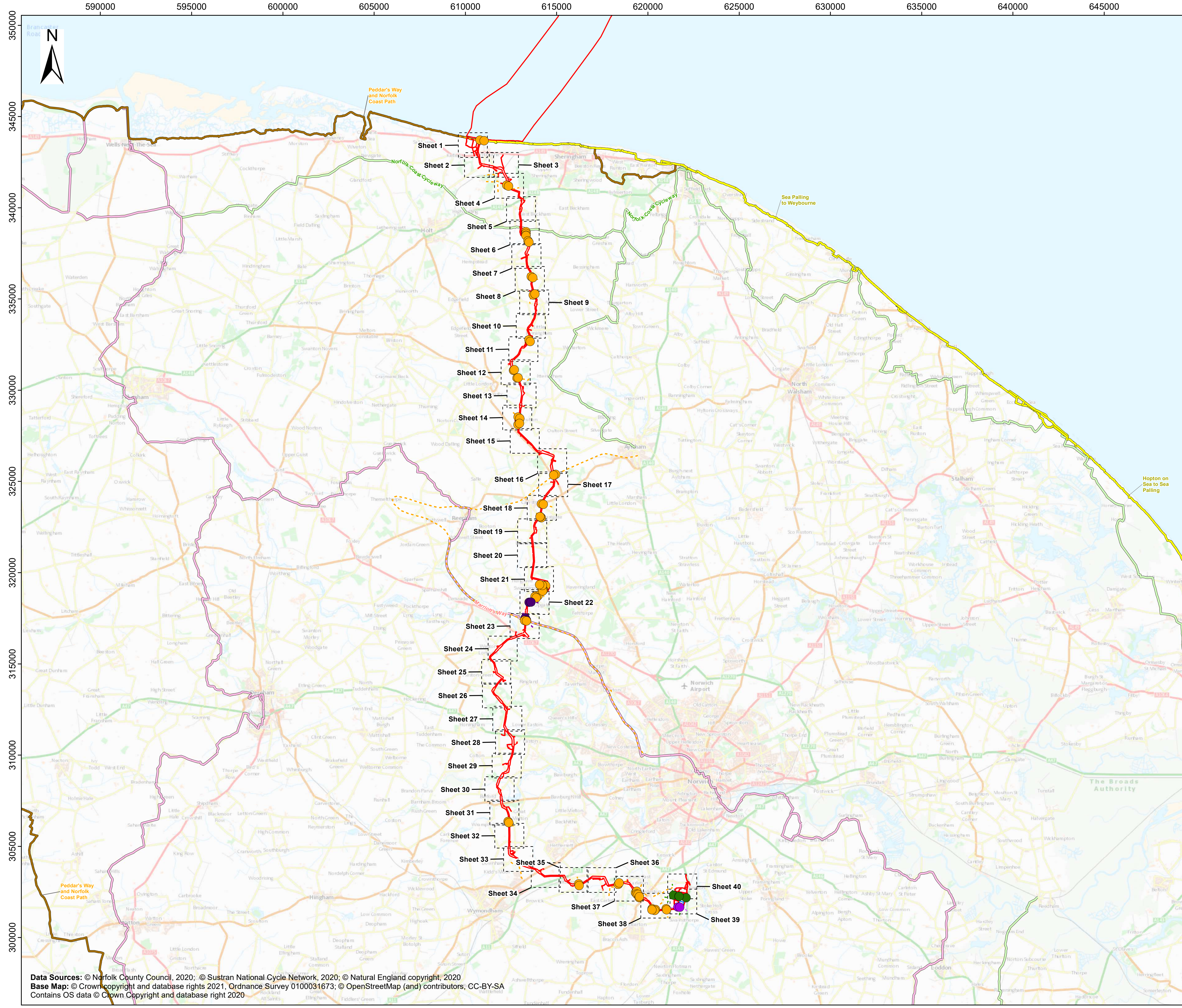
Revision E

Deadline 5

June 2023

Document Reference: 2.11

APFP Regulation: 5(2)(k)



Sheringham Shoal and Dudgeon Extension Projects

Title: Public Rights of Way (to be temporarily stopped up) Plan Key Plan

APFP Regulations Reference: 5(2)(k)
Application Doc. no.: 2.11

- Legend:**
- Order Limits
 - Onshore Substation Site
 - Sheet Boundary
 - Coastal Path
 - National Trail
 - National Cycle Route
 - Regional Cycle Route
- PRoW**
- Bridleway
 - Footpath
 - Byway Open to All Traffic
 - Restricted Byway
- PRoW to be temporarily stopped up**
- Bridleway
 - Byway Open to All Traffic
 - Footpath
 - Restricted Byway
- PRoW to be temporarily stopped up - start and end points**
- Bridleway
 - Byway Open to All Traffic
 - Footpath
 - Restricted Byway



Coordinate Reference System: British National Grid
Transformation WGS84: OSGB_1936_To_WGS_1984_7

Scale: 1:100,000 Scale at size: A1

Equinor Doc. no.: C282-RH-Z-GA-00003

REV	DATE	STATUS	DRW	CHK	APR
F	12/06/2023	Sixth Issue	GC	SM	SM
E	05/04/2023	Fifth Issue Updated issue – material change	DE	SM	SM
D	28/02/2023	Fourth Issue	DE	SM	SM
C	13/10/2022	Third Issue	GC	SM	SM

Data Sources: © Norfolk County Council, 2020; © Sustran National Cycle Network, 2020; © Natural England copyright, 2020
Base Map: © Crown copyright and database rights 2021, Ordnance Survey 0100031673; © OpenStreetMap (and) contributors, CC-BY-SA
Contains OS data © Crown Copyright and database right 2020



610000

610500

611000



344000

343500

343000

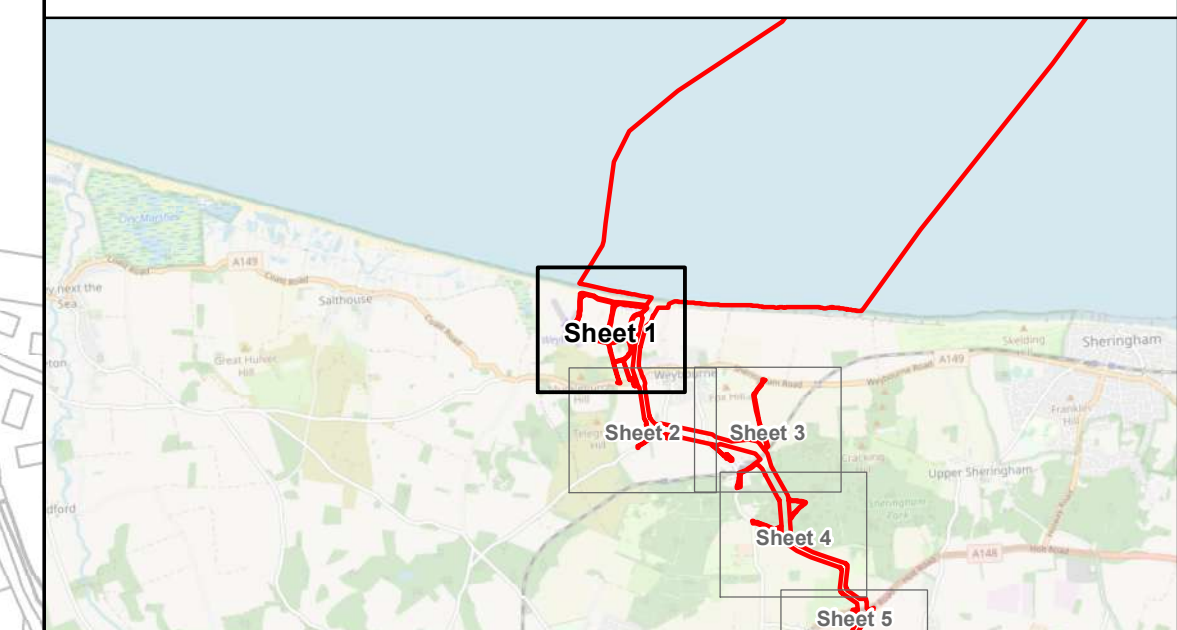
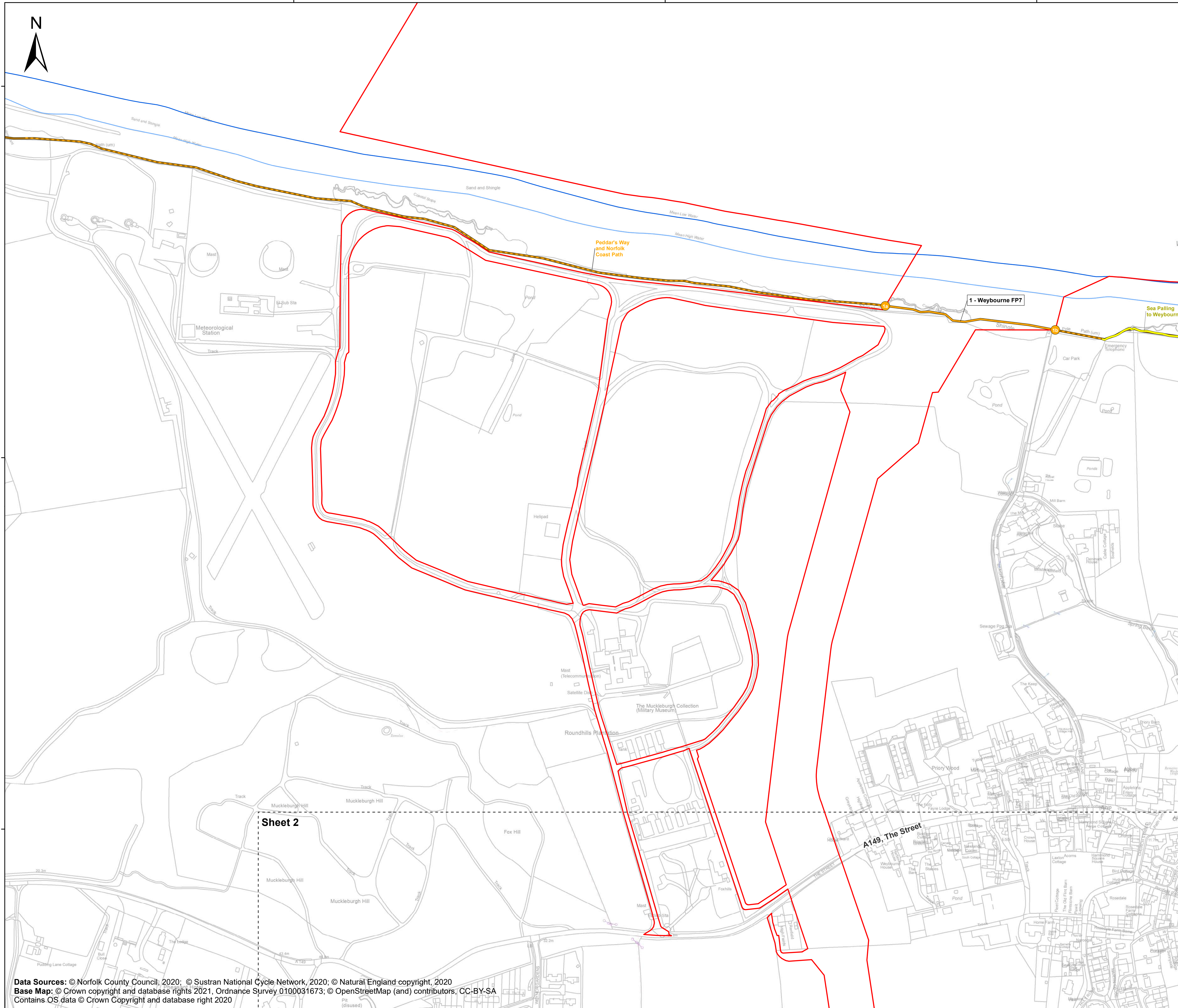
Sheringham Shoal and Dudgeon Extension Projects

Title:
Public Rights of Way (to be temporarily stopped up) Plan
Sheet 1 of 40

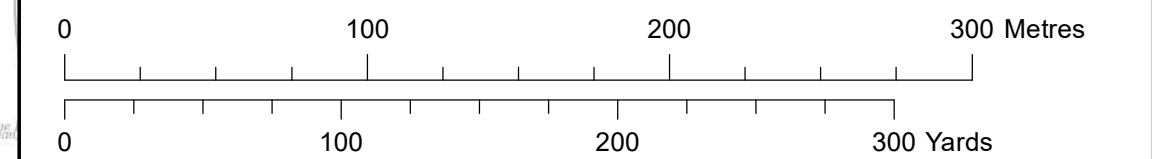
APFP Regulations Reference: 5(2)(k)
Application Doc. no.: 2.11

Legend:

- Order Limits
- Sheet Boundary
- Mean Low Water (Springs)
- Mean High Water (Springs)
- Coastal Path
- National Trail
- PRoW**
- Footpath
- PRoW to be temporarily stopped up
- Footpath
- PRoW to be temporarily stopped up - start and end points**
- Footpath



Coordinate Reference System: British National Grid
Transformation WGS84: OSGB_1936_To_WGS_1984_7



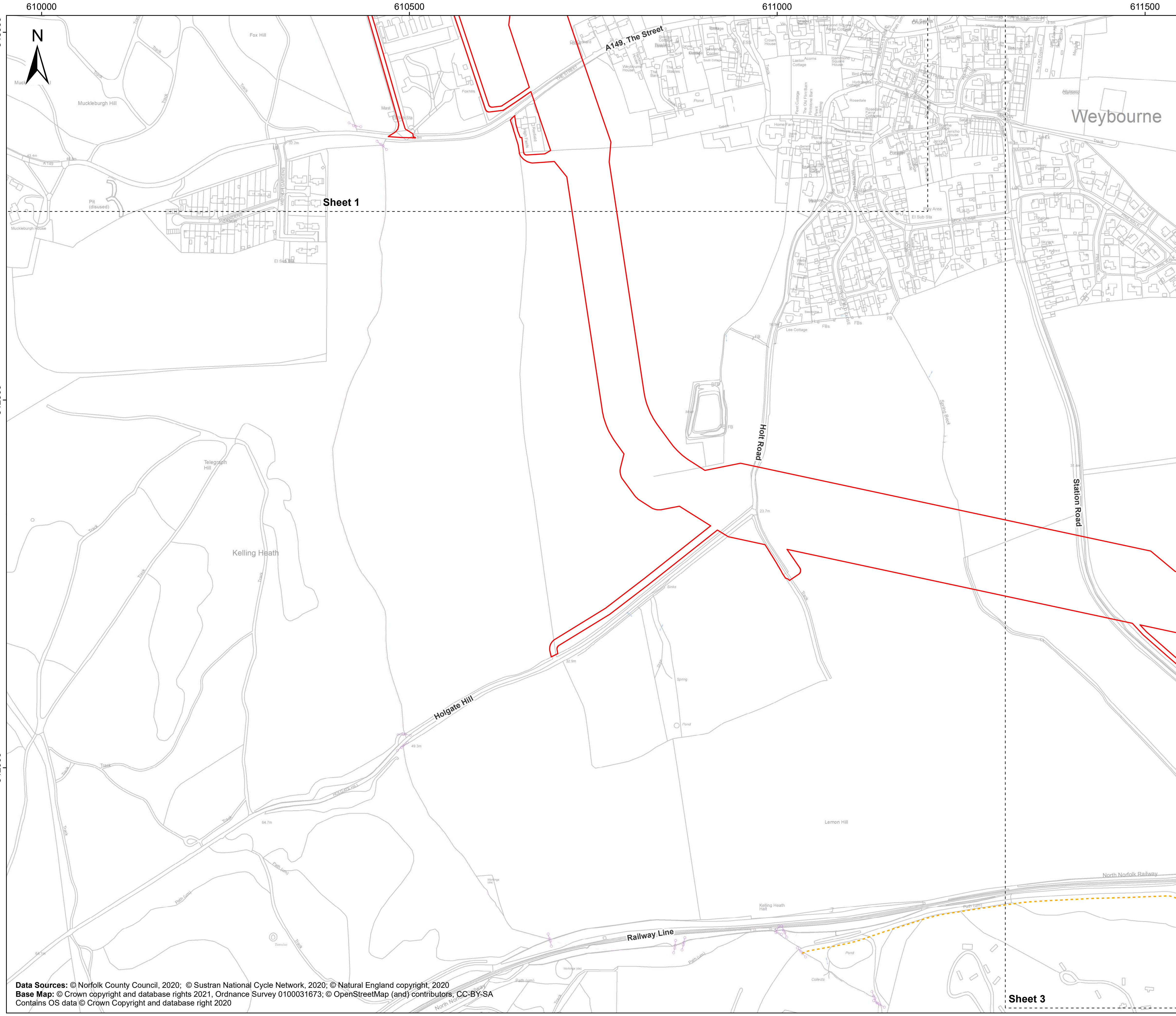
Scale: 1:2,500 Scale at size: A1

Equinor Doc. no.: C282-RH-Z-GA-00003

REV	DATE	STATUS	DRW	CHK	APR
F	12/06/2023	Sixth Issue	GC	SM	SM
E	05/04/2023	Fifth Issue Updated issue – material change	DE	SM	SM
D	28/02/2023	Fourth Issue	DE	SM	SM
C	13/10/2022	Third Issue	GC	SM	SM

Data Sources: © Norfolk County Council, 2020; © Sustran National Cycle Network, 2020; © Natural England copyright, 2020
Base Map: © Crown copyright and database rights 2021, Ordnance Survey 0100031673; © OpenStreetMap (and) contributors, CC-BY-SA
Contains OS data © Crown Copyright and database right 2020





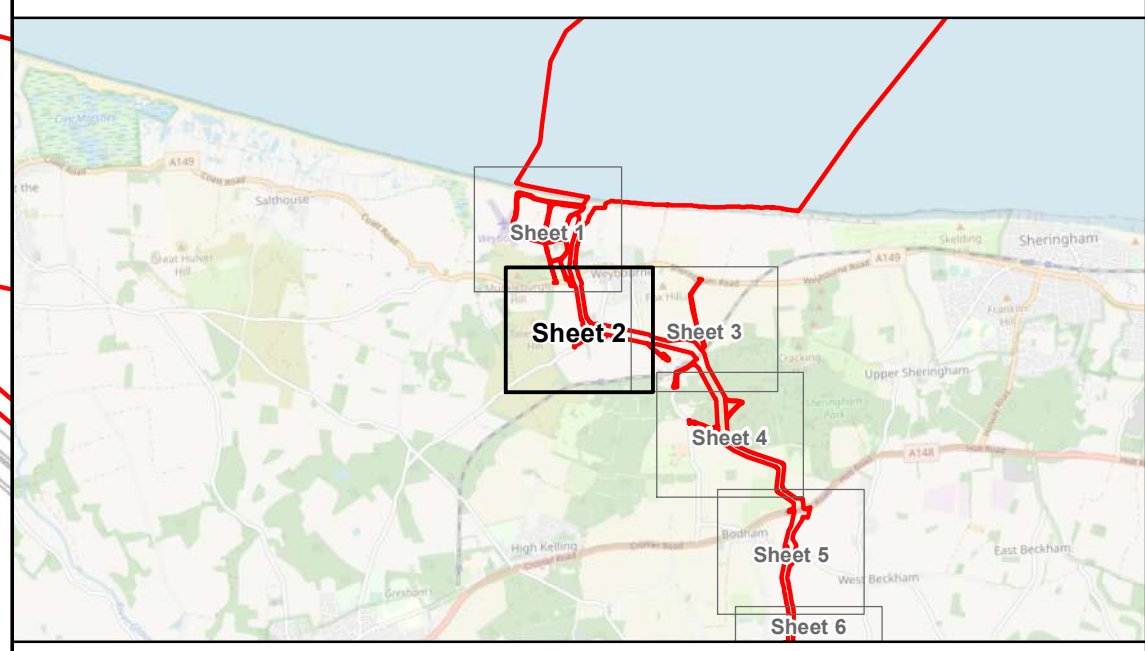
Sheringham Shoal and Dudgeon Extension Projects

Title:
Public Rights of Way (to be temporarily stopped up) Plan
Sheet 2 of 40

APFP Regulations Reference: 5(2)(k)
Application Doc. no.: 2.11

Legend:

- Order Limits
- Sheet Boundary
- PRoW**
- Footpath



Coordinate Reference System: British National Grid
Transformation WGS84: OSGB_1936_To_WGS_1984_7

Scale: 1:2,500 Scale at size: A1

Equinor Doc. no.: C282-RH-Z-GA-00003

REV	DATE	STATUS	DRW	CHK	APR
F	12/06/2023	Sixth Issue	GC	SM	SM
E	05/04/2023	Fifth Issue Updated issue – material change	DE	SM	SM
D	28/02/2023	Fourth Issue	DE	SM	SM
C	13/10/2022	Third Issue	GC	SM	SM

Data Sources: © Norfolk County Council, 2020; © Sustran National Cycle Network, 2020; © Natural England copyright, 2020
Base Map: © Crown copyright and database rights 2021, Ordnance Survey 0100031673; © OpenStreetMap (and) contributors, CC-BY-SA
Contains OS data © Crown Copyright and database right 2020



Sheet 3

611500

612000

612500

343000

342500

342000

Sheet 2

Sheet 4

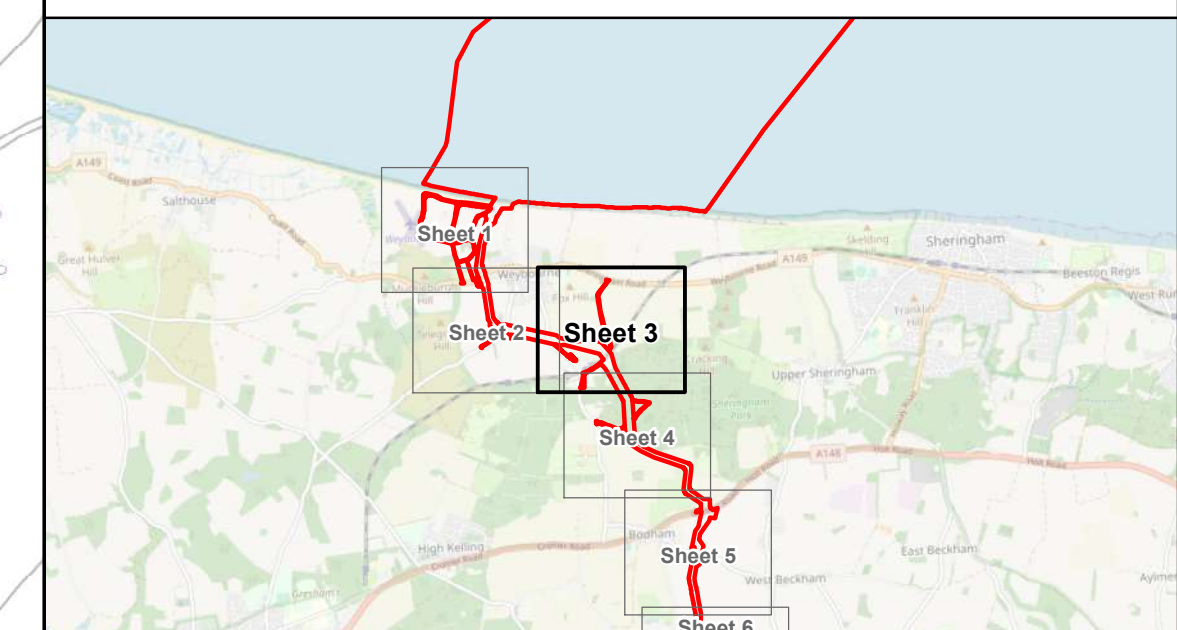
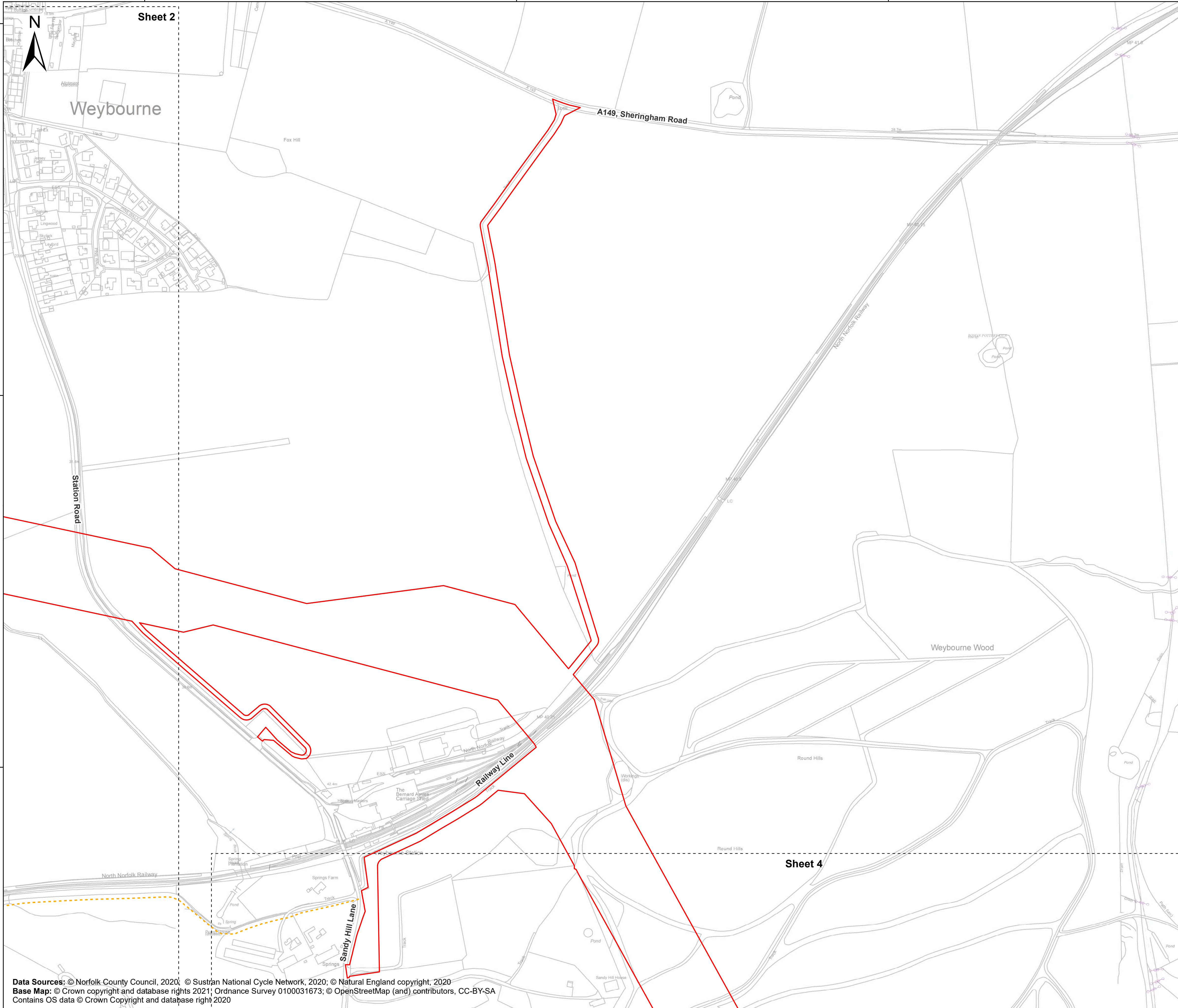
Sheringham Shoal and Dudgeon Extension Projects

Title:
Public Rights of Way (to be temporarily stopped up) Plan
Sheet 3 of 40

APFP Regulations Reference: 5(2)(k)
Application Doc. no.: 2.11

Legend:

- Order Limits
- Sheet Boundary
- PRoW**
- Footpath



Coordinate Reference System: British National Grid
Transformation WGS84: OSGB_1936_To_WGS_1984_7

0 100 200 300 Metres
0 100 200 300 Yards

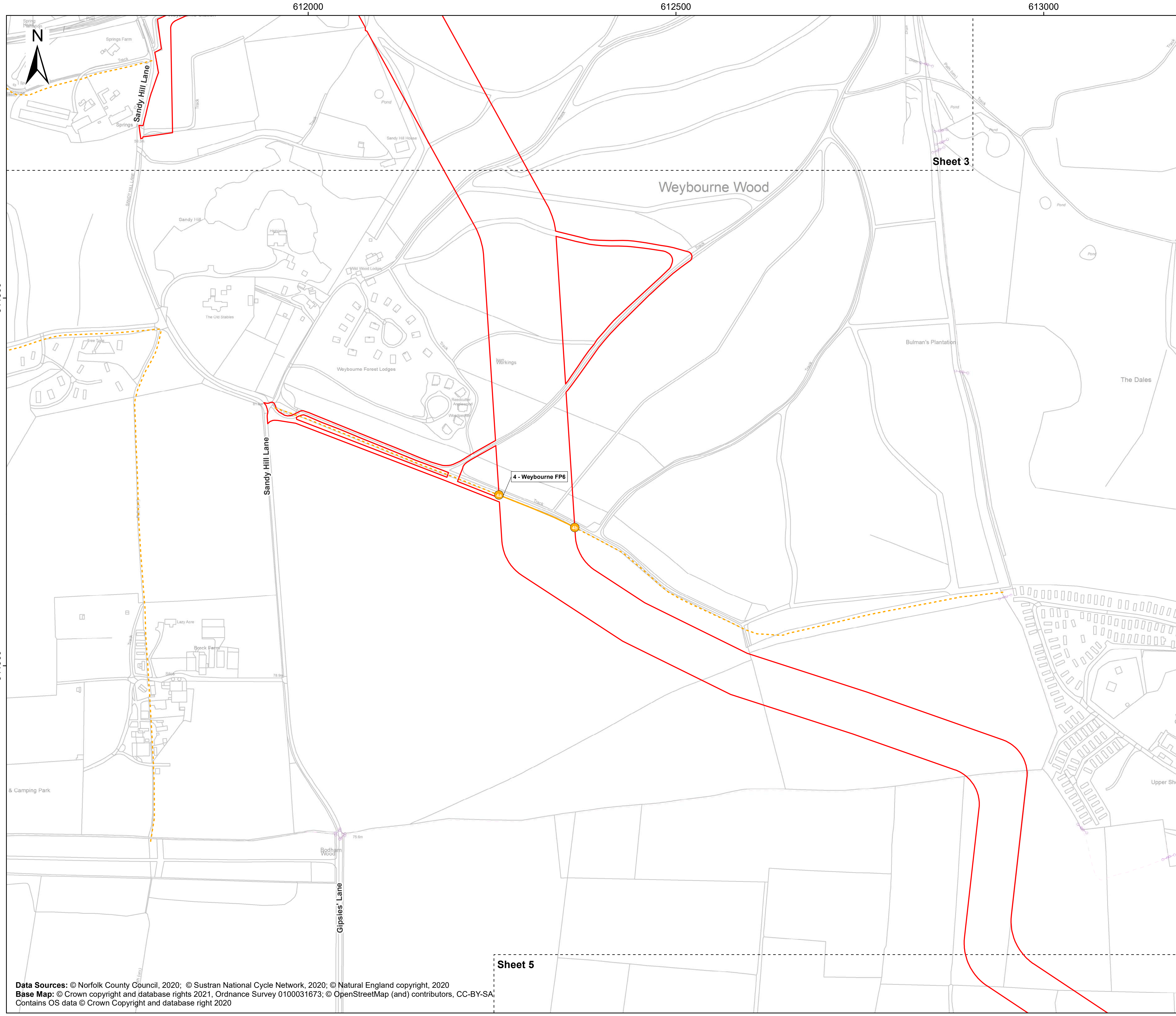
Scale: 1:2,500 Scale at size: A1

Equinor Doc. no.: C282-RH-Z-GA-00003

REV	DATE	STATUS	DRW	CHK	APR
F	12/06/2023	Sixth Issue	GC	SM	SM
E	05/04/2023	Fifth Issue Updated issue – material change	DE	SM	SM
D	28/02/2023	Fourth Issue	DE	SM	SM
C	13/10/2022	Third Issue	GC	SM	SM

Data Sources: © Norfolk County Council, 2020; © Sustran National Cycle Network, 2020; © Natural England copyright, 2020
 Base Map: © Crown copyright and database rights 2021; Ordnance Survey 0100031673; © OpenStreetMap (and) contributors, CC-BY-SA
 Contains OS data © Crown Copyright and database right 2020



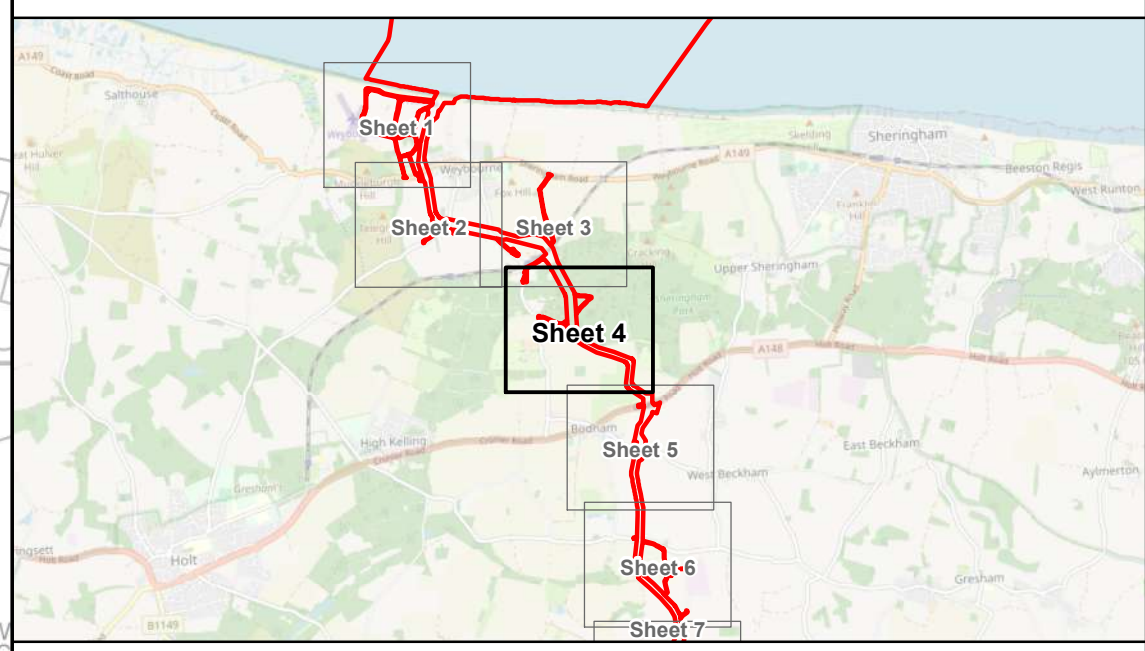


Sheringham Shoal and Dudgeon Extension Projects

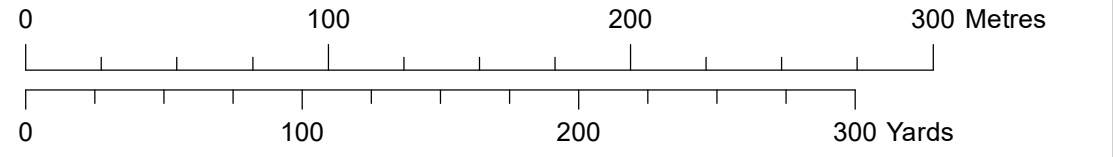
Title:
Public Rights of Way (to be temporarily stopped up) Plan
Sheet 4 of 40

APFP Regulations Reference: 5(2)(k)
Application Doc. no.: 2.11

- Legend:
- Order Limits
 - Sheet Boundary
 - PRoW**
 - Footpath
 - PRoW to be temporarily stopped up**
 - Footpath
 - PRoW to be temporarily stopped up - start and end points**
 - Footpath



Coordinate Reference System: British National Grid
Transformation WGS84: OSGB_1936_To_WGS_1984_7



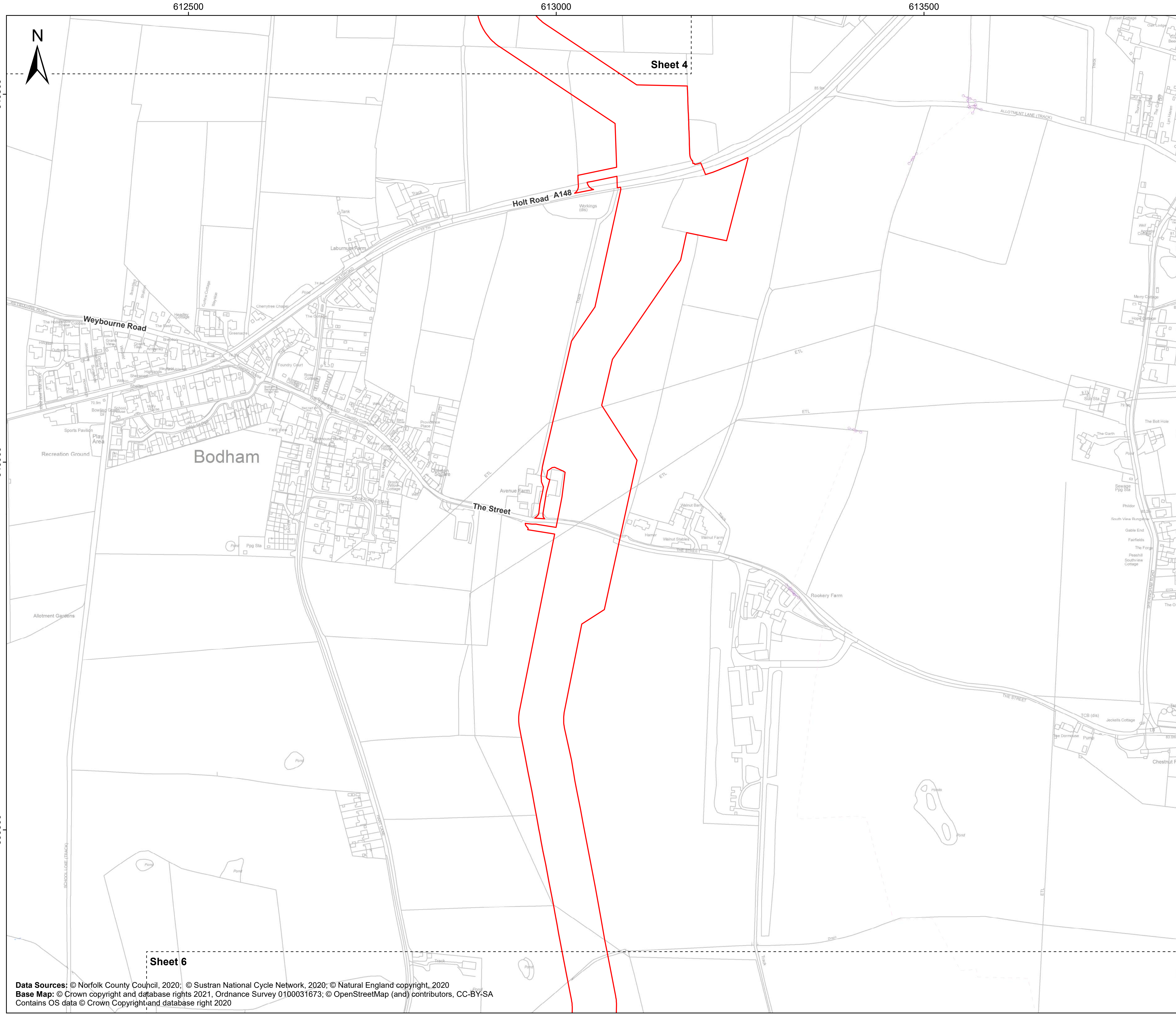
Scale: 1:2,500 Scale at size: A1

Equinor Doc. no.: C282-RH-Z-GA-00003

REV	DATE	STATUS	DRW	CHK	APR
F	12/06/2023	Sixth Issue	GC	SM	SM
E	05/04/2023	Fifth Issue Updated issue – material change	DE	SM	SM
D	28/02/2023	Fourth Issue	DE	SM	SM
C	13/10/2022	Third Issue	GC	SM	SM

Data Sources: © Norfolk County Council, 2020; © Sustran National Cycle Network, 2020; © Natural England copyright, 2020
Base Map: © Crown copyright and database rights 2021, Ordnance Survey 0100031673; © OpenStreetMap (and) contributors, CC-BY-SA
Contains OS data © Crown Copyright and database right 2020



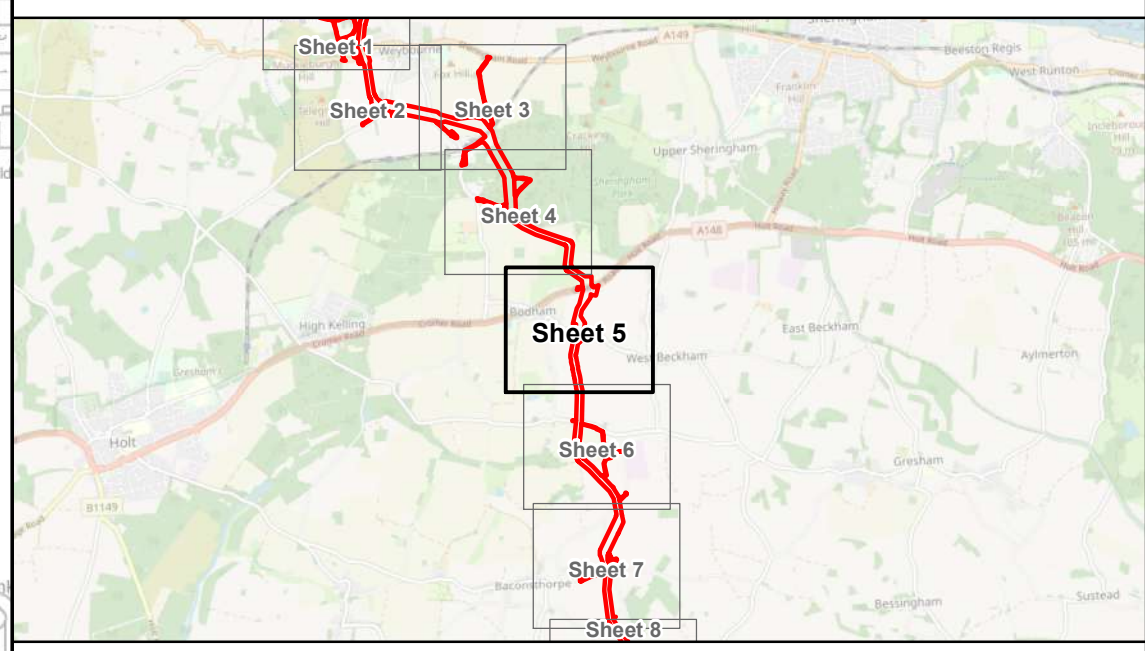


Sheringham Shoal and Dudgeon Extension Projects

Title: Public Rights of Way (to be temporarily stopped up) Plan Sheet 5 of 40

APFP Regulations Reference: 5(2)(k)
Application Doc. no.: 2.11

- Legend:
- Order Limits
 - Sheet Boundary



Coordinate Reference System: British National Grid
Transformation WGS84: OSGB_1936_To_WGS_1984_7

Scale: 1:2,500 Scale at size: A1

Equinor Doc. no.: C282-RH-Z-GA-00003

REV	DATE	STATUS	DRW	CHK	APR
F	12/06/2023	Sixth Issue	GC	SM	SM
E	05/04/2023	Fifth Issue Updated issue – material change	DE	SM	SM
D	28/02/2023	Fourth Issue	DE	SM	SM
C	13/10/2022	Third Issue	GC	SM	SM

Data Sources: © Norfolk County Council, 2020; © Sustran National Cycle Network, 2020; © Natural England copyright, 2020
Base Map: © Crown copyright and database rights 2021, Ordnance Survey 0100031673; © OpenStreetMap (and) contributors, CC-BY-SA
Contains OS data © Crown Copyright and database right 2020



612500

613000

613500

614000



Sheet 5

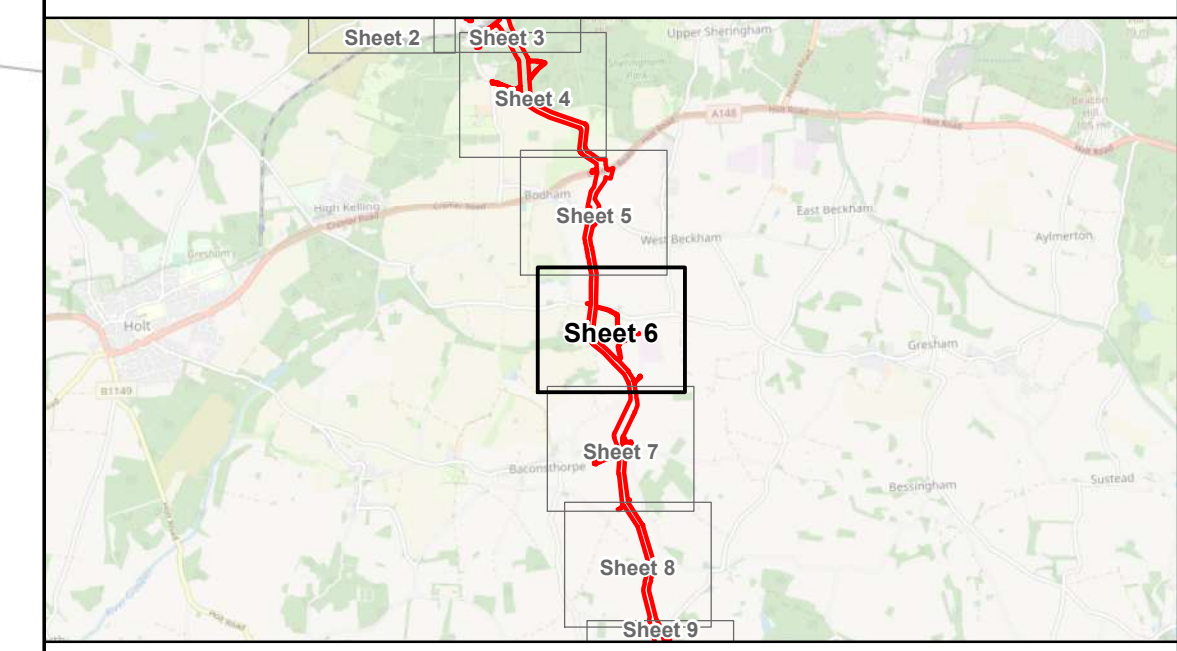
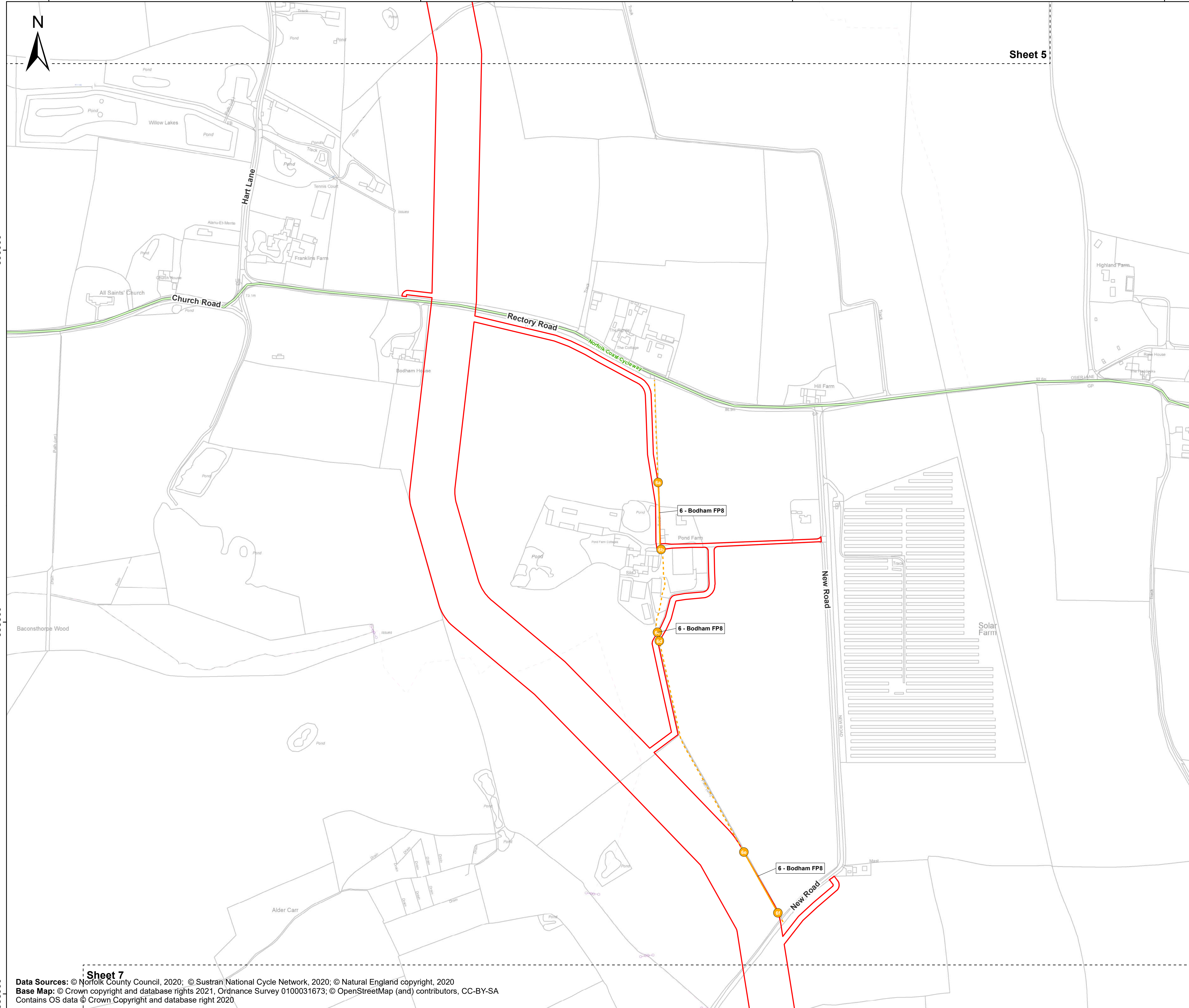
Sheringham Shoal and Dudgeon Extension Projects

Title:
Public Rights of Way (to be temporarily stopped up) Plan
Sheet 6 of 40

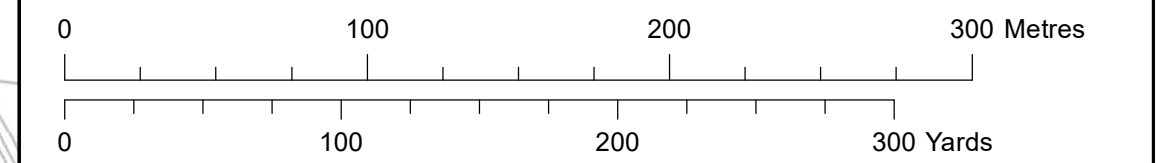
APFP Regulations Reference: 5(2)(k)
Application Doc. no.: 2.11

Legend:

- Order Limits
- Sheet Boundary
- Regional Cycle Route
- PRoW**
- Footpath
- PRoW to be temporarily stopped up**
- Footpath
- PRoW to be temporarily stopped up - start and end points**
- Footpath



Coordinate Reference System: British National Grid
Transformation WGS84: OSGB_1936_To_WGS_1984_7



Scale: 1:2,500 Scale at size: A1

Equinor Doc. no.: C282-RH-Z-GA-00003

F	12/06/2023	Sixth Issue	GC	SM	SM
E	05/04/2023	Fifth Issue Updated issue – material change	DE	SM	SM
D	28/02/2023	Fourth Issue	DE	SM	SM
C	13/10/2022	Third Issue	GC	SM	SM
REV	DATE	STATUS	DRW	CHK	APR



Sheet 7
 Data Sources: © Norfolk County Council, 2020; © Sustran National Cycle Network, 2020; © Natural England copyright, 2020
 Base Map: © Crown copyright and database rights 2021, Ordnance Survey 0100031673; © OpenStreetMap (and) contributors, CC-BY-SA
 Contains OS data © Crown Copyright and database right 2020

339000

338500

338000

613000 613500 614000

338000

337500

337000



Sheet 6

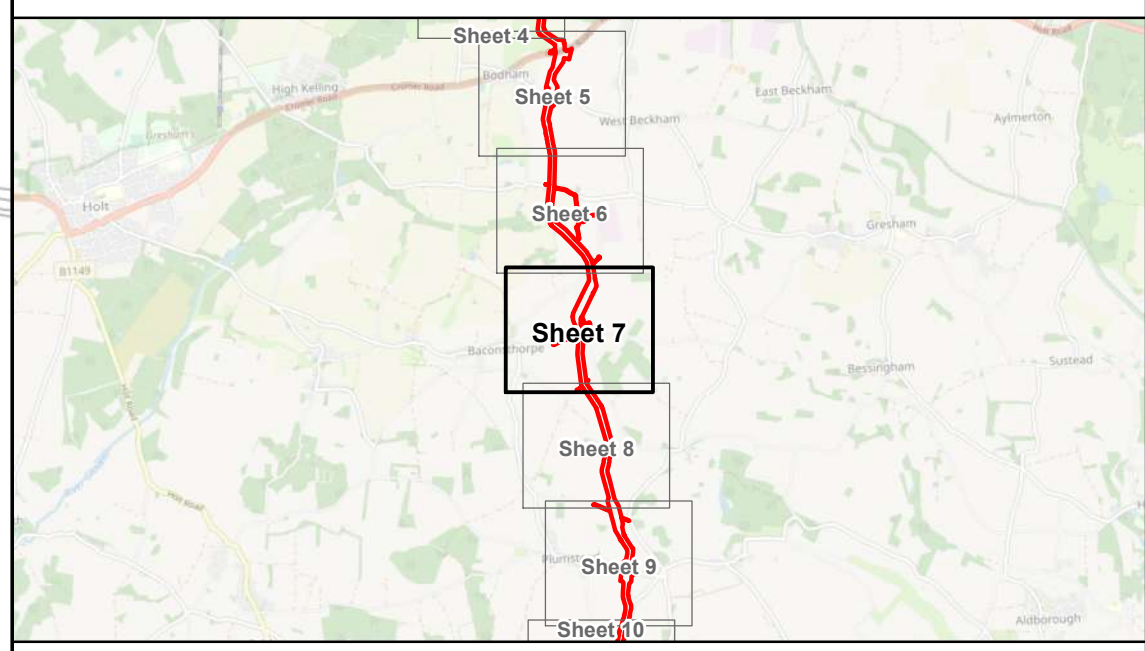
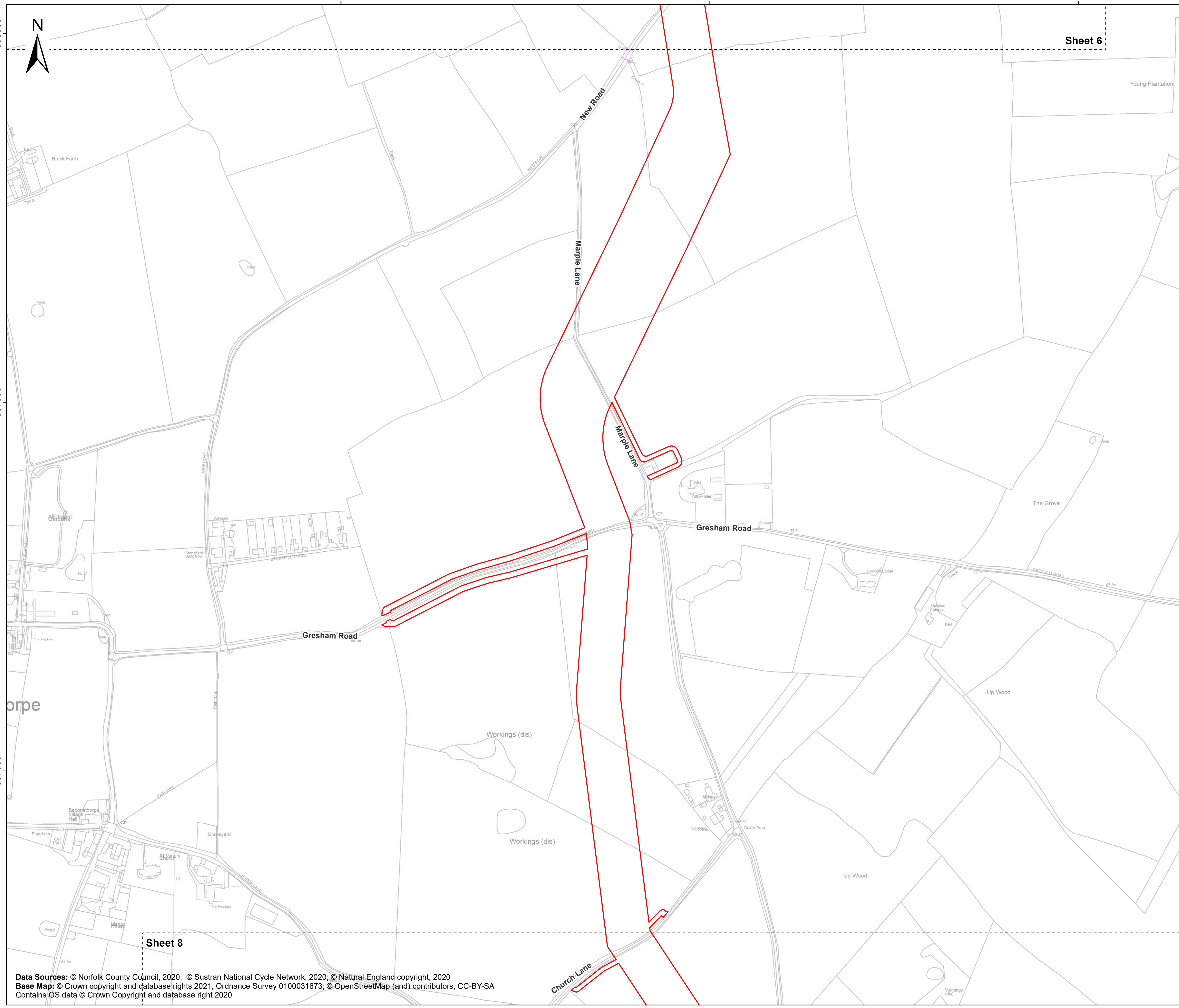
Sheringham Shoal and Dudgeon Extension Projects

Title:
Public Rights of Way (to be temporarily stopped up) Plan
Sheet 7 of 40

APFP Regulations Reference: 5(2)(k)
Application Doc. no.: 2.11

Legend:

- Order Limits
- Sheet Boundary



Coordinate Reference System: British National Grid
Transformation WGS84: OSGB_1936_To_WGS_1984_7

Scale: 1:2,500 Scale at size: A1

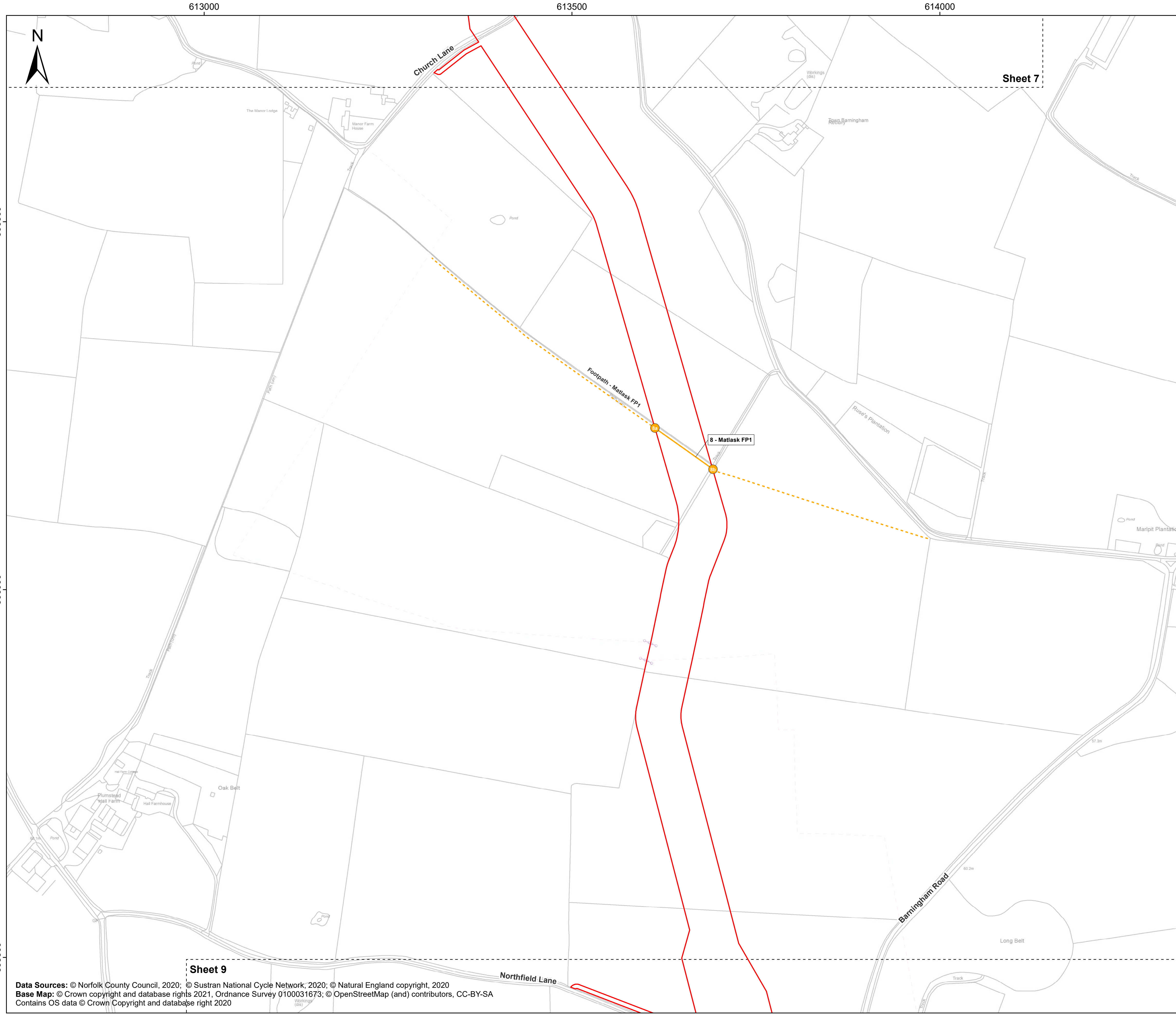
Equinor Doc. no.: C282-RH-Z-GA-00003

F	12/06/2023	Sixth Issue	GC	SM	SM
E	05/04/2023	Fifth Issue Updated issue – material change	DE	SM	SM
D	28/02/2023	Fourth Issue	DE	SM	SM
C	13/10/2022	Third Issue	GC	SM	SM
REV	DATE	STATUS	DRW	CHK	APR

Sheet 8

Data Sources: © Norfolk County Council, 2020; © Sustran National Cycle Network, 2020; © Natural England copyright, 2020
 Base Map: © Crown copyright and database rights 2021, Ordnance Survey 0100031673; © OpenStreetMap (and) contributors, CC-BY-SA
 Contains OS data © Crown Copyright and database right 2020



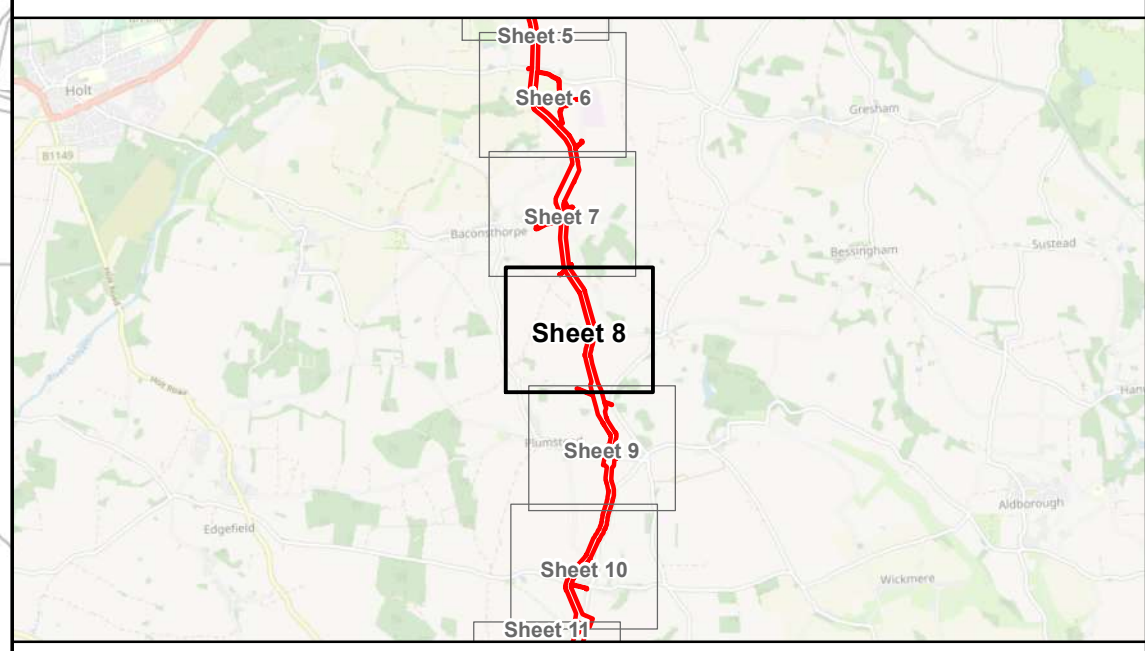


Sheringham Shoal and Dudgeon Extension Projects

Title:
Public Rights of Way (to be temporarily stopped up) Plan
Sheet 8 of 40

APFP Regulations Reference: 5(2)(k)
Application Doc. no.: 2.11

- Legend:
- Order Limits
 - Sheet Boundary
 - PRoW**
 - Footpath
 - PRoW to be temporarily stopped up**
 - Footpath
 - PRoW to be temporarily stopped up - start and end points**
 - Footpath



Coordinate Reference System: British National Grid
Transformation WGS84: OSGB_1936_To_WGS_1984_7

Scale: 1:2,500 Scale at size: A1

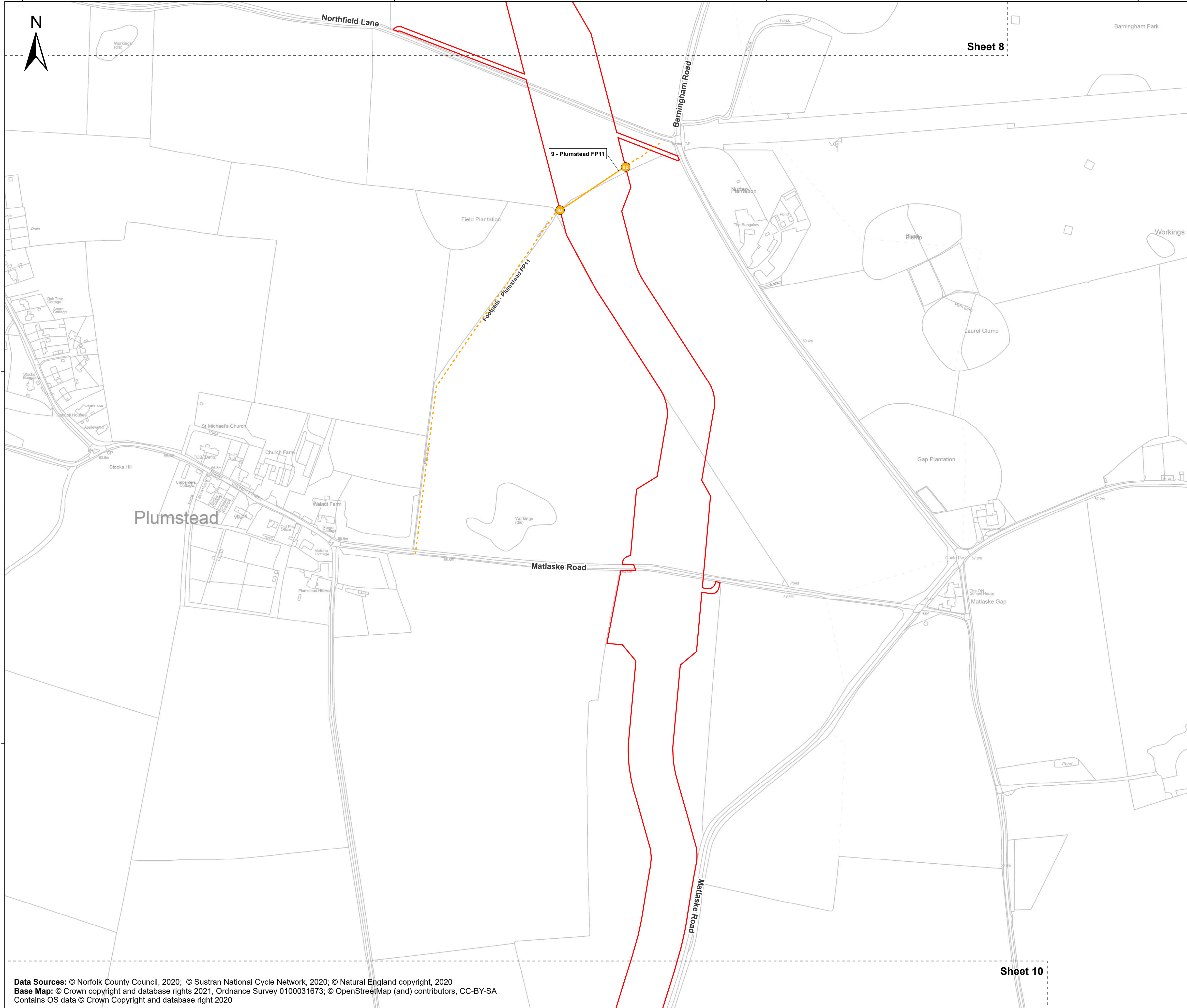
Equinor Doc. no.: C282-RH-Z-GA-00003

REV	DATE	STATUS	DRW	CHK	APR
F	12/06/2023	Sixth Issue	GC	SM	SM
E	05/04/2023	Fifth Issue Updated issue – material change	DE	SM	SM
D	28/02/2023	Fourth Issue	DE	SM	SM
C	13/10/2022	Third Issue	GC	SM	SM

Data Sources: © Norfolk County Council, 2020; © Sustran National Cycle Network, 2020; © Natural England copyright, 2020
Base Map: © Crown copyright and database rights 2021, Ordnance Survey 0100031673; © OpenStreetMap (and) contributors, CC-BY-SA
Contains OS data © Crown Copyright and database right 2020



613000 613500 614000 614500



Sheringham Shoal and Dudgeon Extension Projects

Title:
Public Rights of Way (to be temporarily stopped up) Plan
Sheet 9 of 40

APFP Regulations Reference: 5(2)(k)
Application Doc. no.: 2.11

Legend:

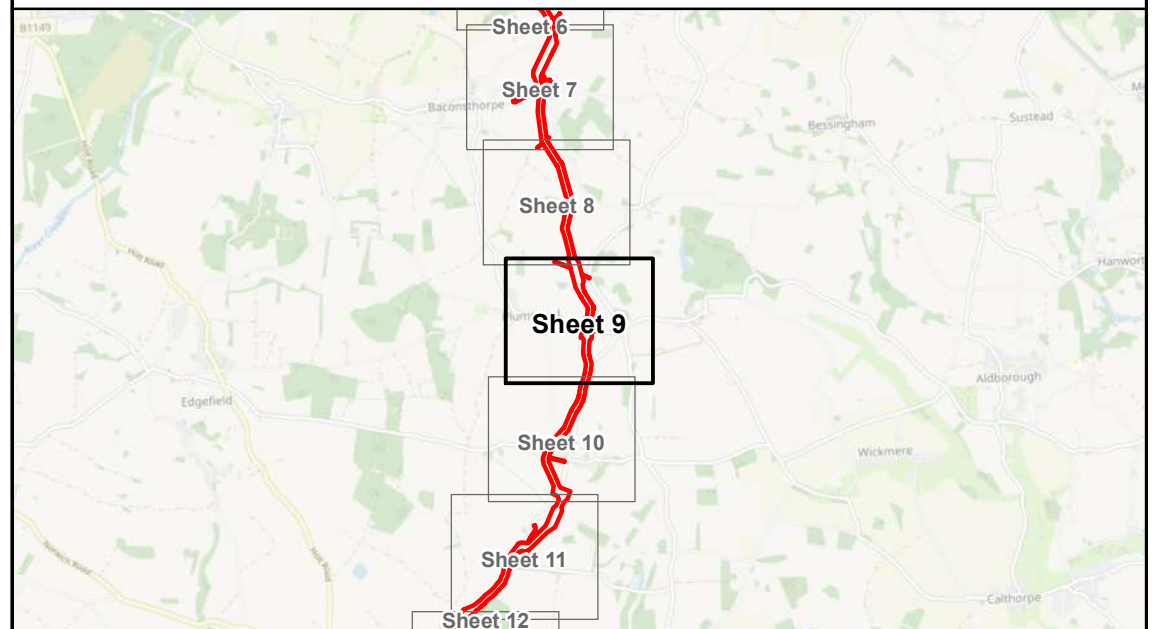
- Order Limits
- Sheet Boundary
- PRoW**
- Footpath
- PRoW to be temporarily stopped up**
- Footpath
- PRoW to be temporarily stopped up - start and end points**
- Footpath

335000

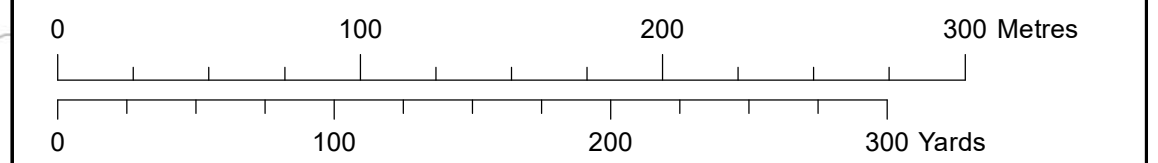
334500

Sheet 8

Sheet 10



Coordinate Reference System: British National Grid
Transformation WGS84: OSGB_1936_To_WGS_1984_7



Scale: 1:2,500 Scale at size: A1

Equinor Doc. no.: C282-RH-Z-GA-00003

F	12/06/2023	Sixth Issue	GC	SM	SM
E	05/04/2023	Fifth Issue Updated issue – material change	DE	SM	SM
D	28/02/2023	Fourth Issue	DE	SM	SM
C	13/10/2022	Third Issue	GC	SM	SM
REV	DATE	STATUS	DRW	CHK	APR

Data Sources: © Norfolk County Council, 2020; © Sustran National Cycle Network, 2020; © Natural England copyright, 2020
Base Map: © Crown copyright and database rights 2021, Ordnance Survey 0100031673; © OpenStreetMap (and) contributors, CC-BY-SA
Contains OS data © Crown Copyright and database right 2020



613000

613500

614000

Sheet 9



334000

333500

333000

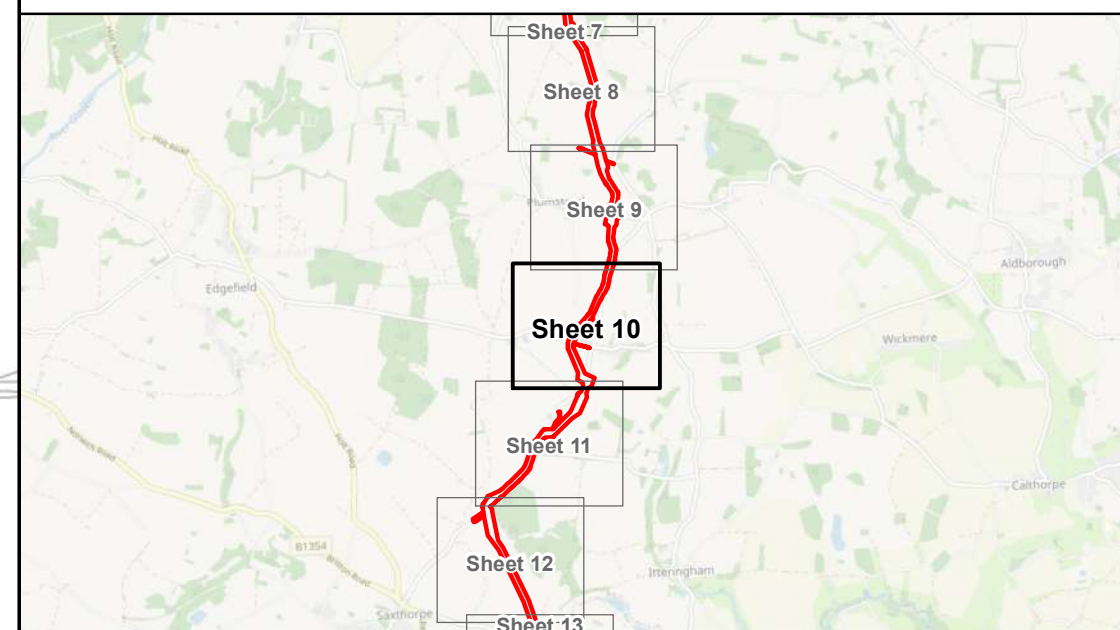
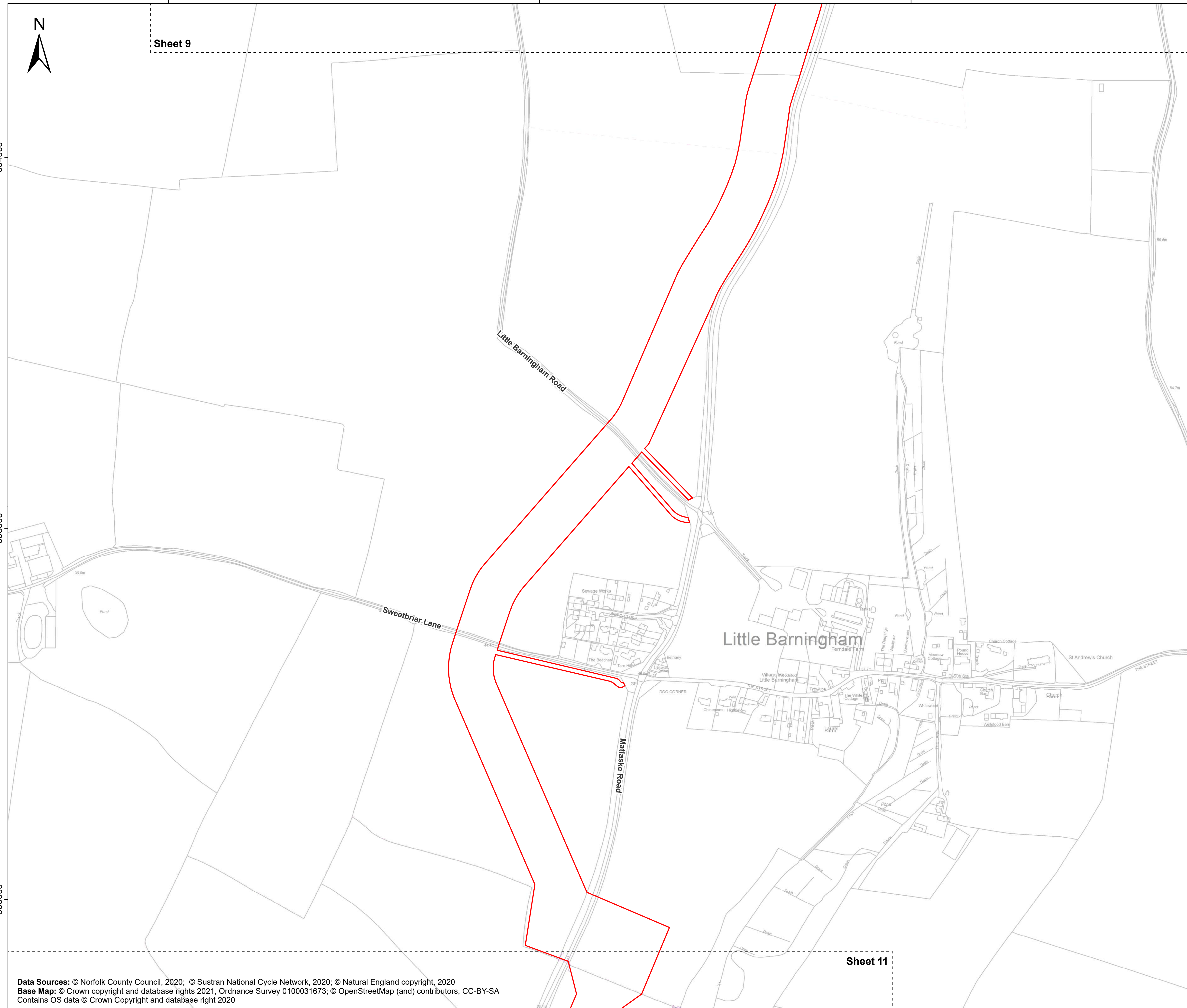
Sheringham Shoal and Dudgeon Extension Projects

Title:
Public Rights of Way (to be temporarily stopped up) Plan
Sheet 10 of 40

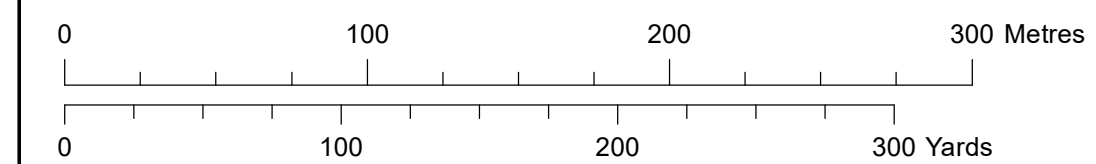
APFP Regulations Reference: 5(2)(k)
Application Doc. no.: 2.11

Legend:

- Order Limits
- Sheet Boundary



Coordinate Reference System: British National Grid
Transformation OSGB_1936_To_WGS_1984_7



Scale: 1:2,500 Scale at size: A1

Equinor Doc. no.: C282-RH-Z-GA-00003

F	12/06/2023	Sixth Issue	GC	SM	SM
E	05/04/2023	Fifth Issue Updated issue – material change	DE	SM	SM
D	28/02/2023	Fourth Issue	DE	SM	SM
C	13/10/2022	Third Issue	GC	SM	SM
REV	DATE	STATUS	DRW	CHK	APR

Data Sources: © Norfolk County Council, 2020; © Sustran National Cycle Network, 2020; © Natural England copyright, 2020
Base Map: © Crown copyright and database rights 2021, Ordnance Survey 0100031673; © OpenStreetMap (and) contributors, CC-BY-SA
Contains OS data © Crown Copyright and database right 2020

Sheet 11



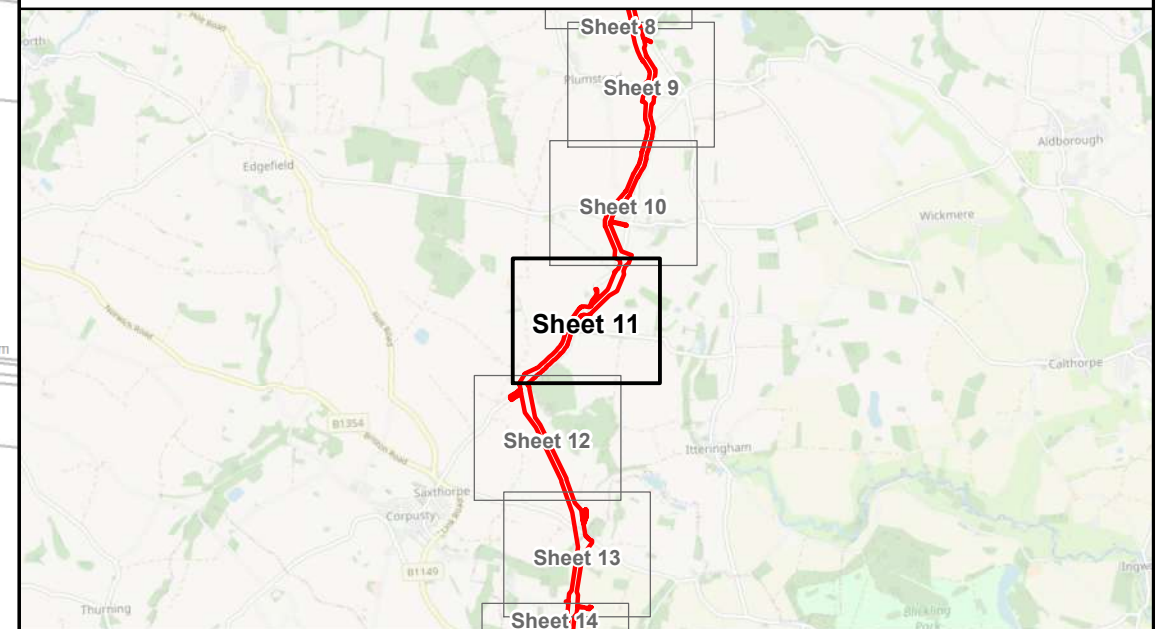
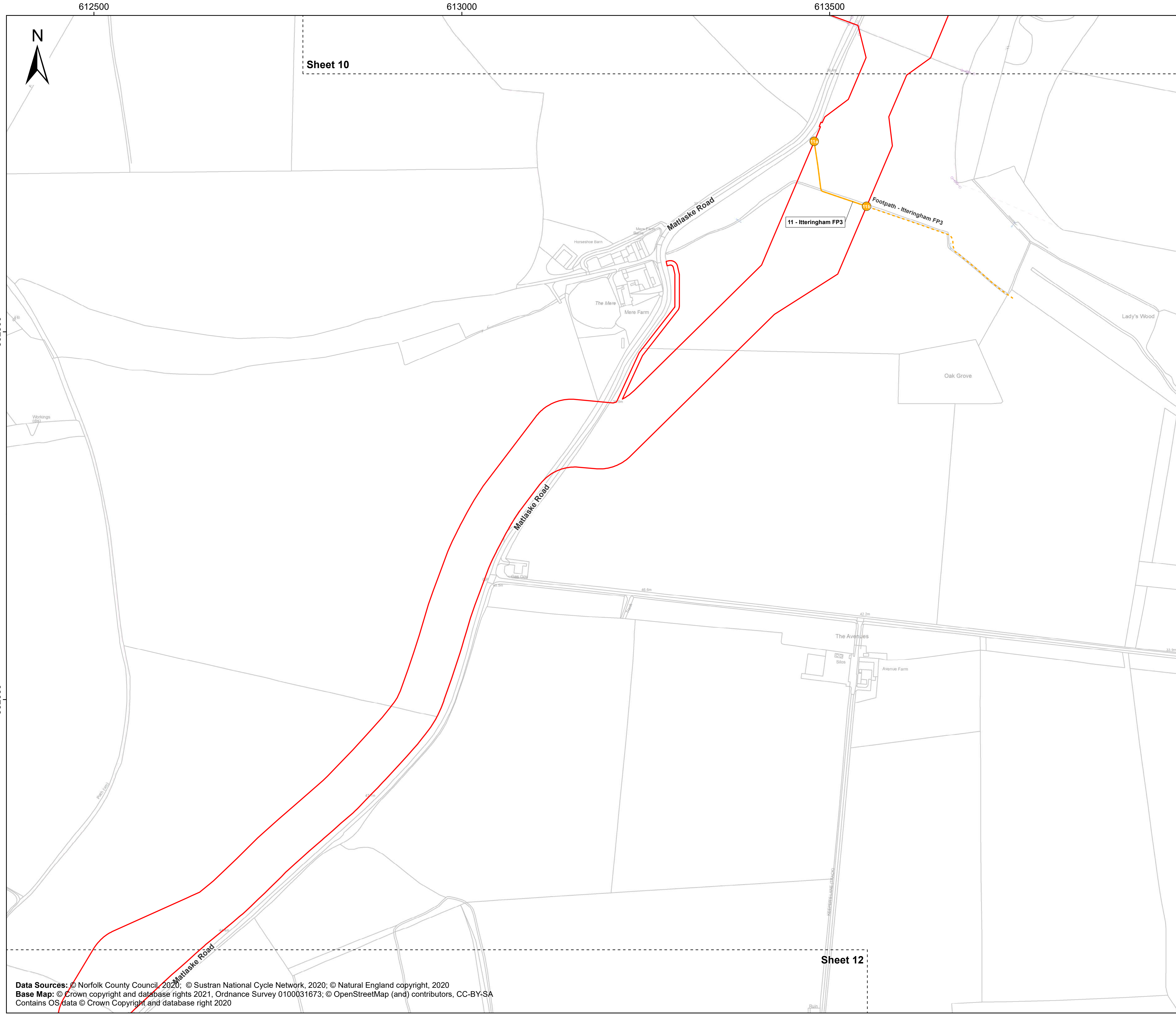
Sheringham Shoal and Dudgeon Extension Projects

Title:
Public Rights of Way (to be temporarily stopped up) Plan
Sheet 11 of 40

APFP Regulations Reference: 5(2)(k)
Application Doc. no.: 2.11

Legend:

- Order Limits
- Sheet Boundary
- PRoW**
- Footpath
- PRoW to be temporarily stopped up**
- Footpath
- PRoW to be temporarily stopped up - start and end points**
- Footpath



Coordinate Reference System: British National Grid
Transformation WGS84: OSGB_1936_To_WGS_1984_7

Scale: 1:2,500 Scale at size: A1

Equinor Doc. no.: C282-RH-Z-GA-00003

REV	DATE	STATUS	DRW	CHK	APR
F	12/06/2023	Sixth Issue	GC	SM	SM
E	05/04/2023	Fifth Issue Updated issue – material change	DE	SM	SM
D	28/02/2023	Fourth Issue	DE	SM	SM
C	13/10/2022	Third Issue	GC	SM	SM

Data Sources: © Norfolk County Council, 2020; © Sustran National Cycle Network, 2020; © Natural England copyright, 2020
Base Map: © Crown copyright and database rights 2021, Ordnance Survey 0100031673; © OpenStreetMap (and) contributors, CC-BY-SA
Contains OS data © Crown Copyright and database right 2020



612000 612500 613000 613500



Sheet 11

Mattlake Road

12i - Corpusty FP17

12ii - Corpusty FP16

Footpath - Corpusty FP16

Sheet 13

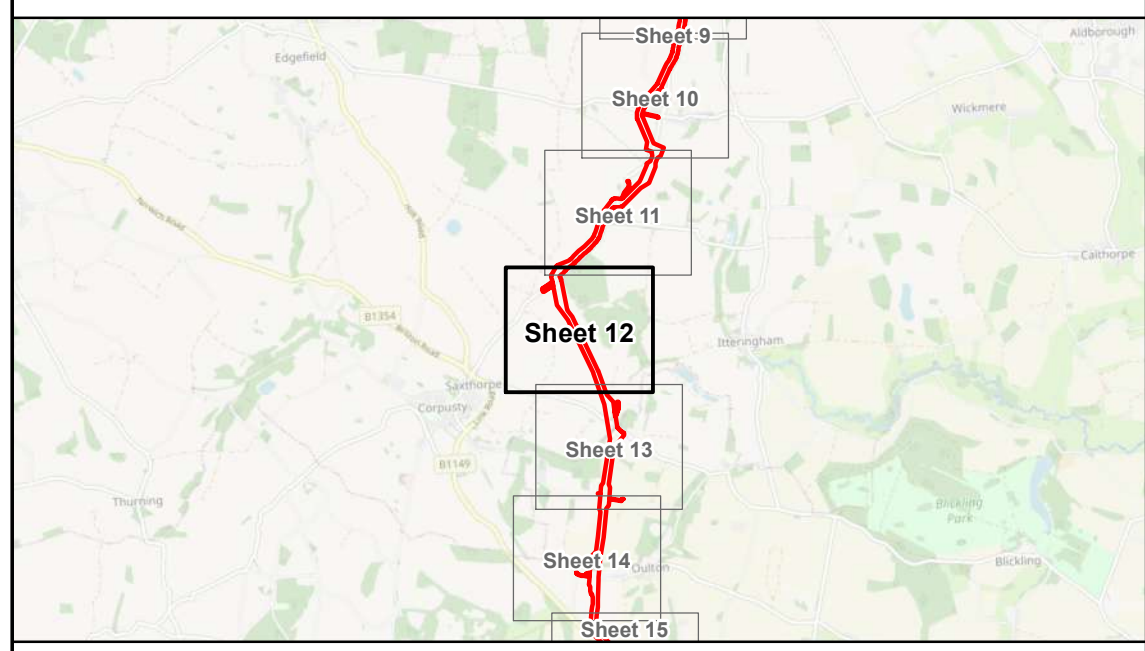
Data Sources: © Norfolk County Council, 2020; © Sustran National Cycle Network, 2020; © Natural England copyright, 2020
 Base Map: © Crown copyright and database rights 2021, Ordnance Survey 0100031673; © OpenStreetMap (and) contributors, CC-BY-SA
 Contains OS data © Crown Copyright and database right 2020

Sheringham Shoal and Dudgeon Extension Projects

Title:
 Public Rights of Way (to be temporarily stopped up) Plan
 Sheet 12 of 40

APFP Regulations Reference: 5(2)(k)
 Application Doc. no.: 2.11

- Legend:
- Order Limits
 - Sheet Boundary
 - PRoW**
 - Footpath
 - PRoW to be temporarily stopped up**
 - Footpath
 - PRoW to be temporarily stopped up - start and end points**
 - Footpath



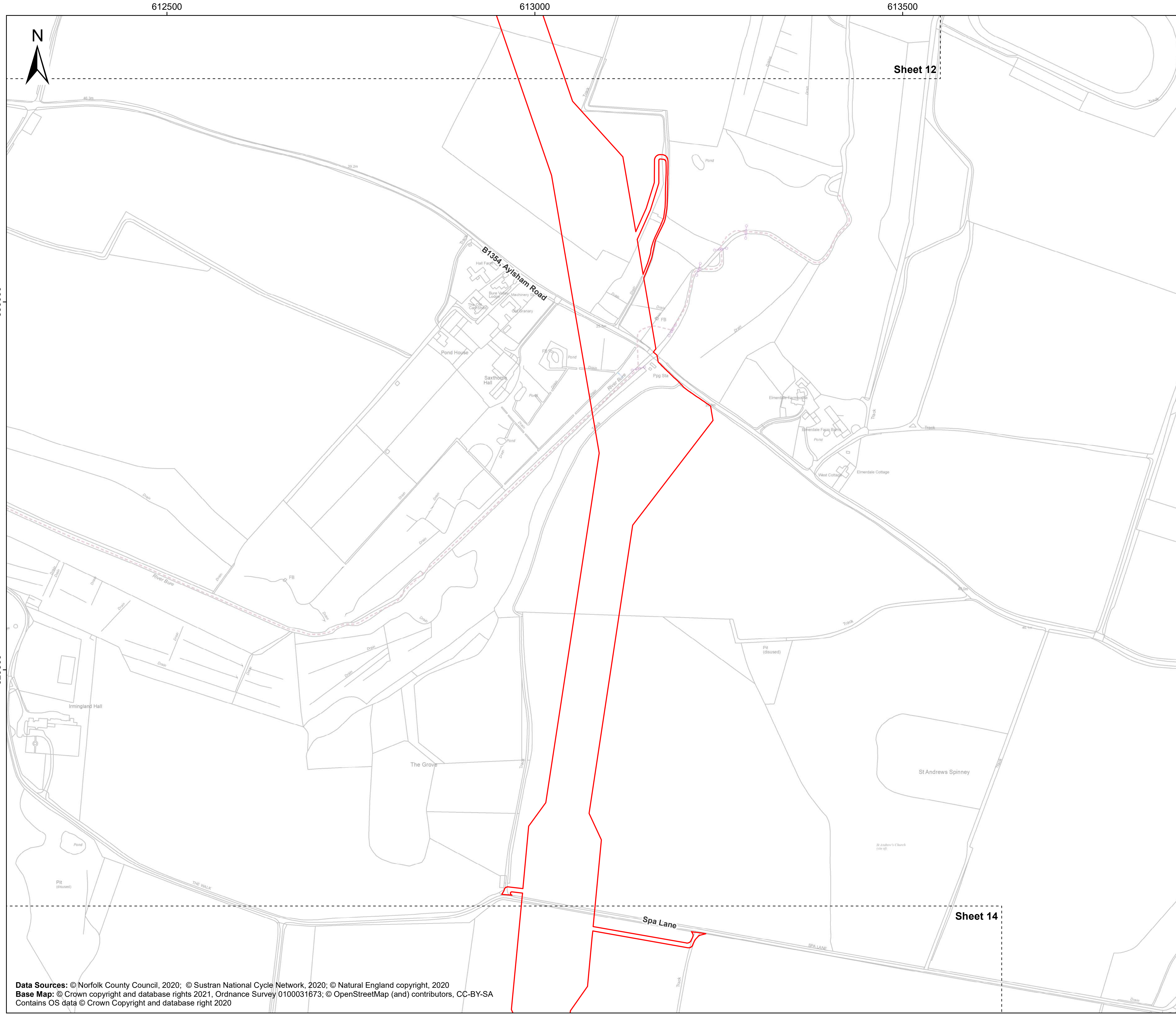
Coordinate Reference System: British National Grid
 Transformation WGS84: OSGB_1936_To_WGS_1984_7

Scale: 1:2,500 Scale at size: A1

Equinor Doc. no.: C282-RH-Z-GA-00003

REV	DATE	STATUS	DRW	CHK	APR
F	12/06/2023	Sixth Issue	GC	SM	SM
E	05/04/2023	Fifth Issue Updated issue – material change	DE	SM	SM
D	28/02/2023	Fourth Issue	DE	SM	SM
C	13/10/2022	Third Issue	GC	SM	SM



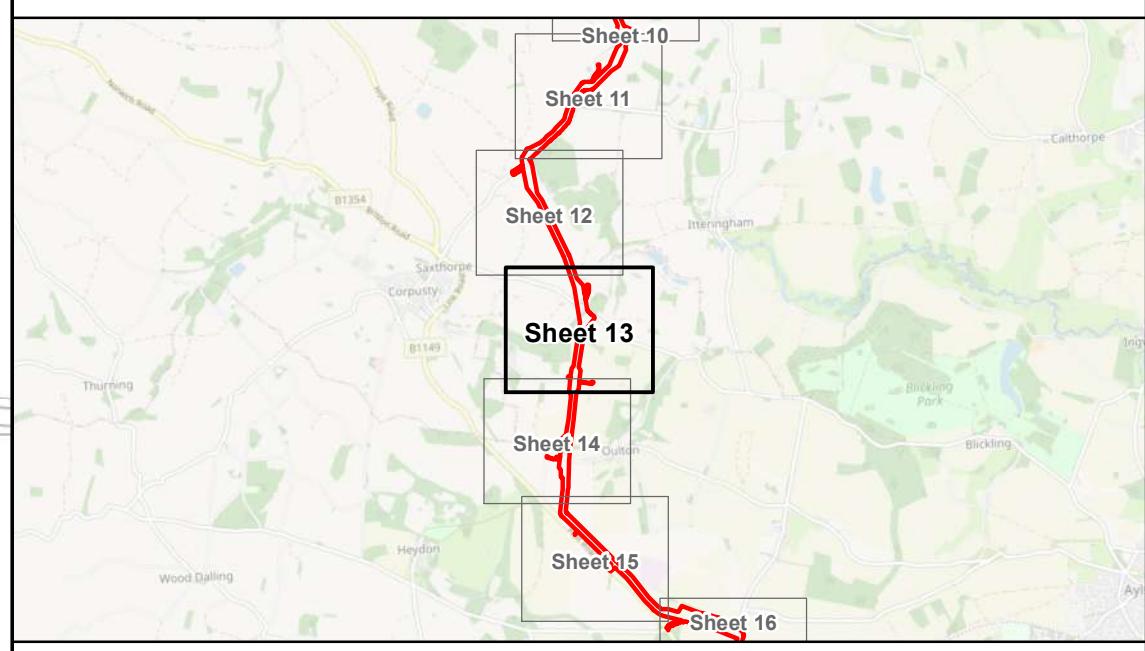


Sheringham Shoal and Dudgeon Extension Projects

Title:
Public Rights of Way (to be temporarily stopped up) Plan
Sheet 13 of 40

APFP Regulations Reference: 5(2)(k)
Application Doc. no.: 2.11

- Legend:
- Order Limits
 - Sheet Boundary



Coordinate Reference System: British National Grid
Transformation WGS84: OSGB_1936_To_WGS_1984_7

0 100 200 300 Metres
0 100 200 300 Yards

Scale: 1:2,500 Scale at size: A1

Equinor Doc. no.: C282-RH-Z-GA-00003

REV	DATE	STATUS	DRW	CHK	APR
F	12/06/2023	Sixth Issue	GC	SM	SM
E	05/04/2023	Fifth Issue Updated issue – material change	DE	SM	SM
D	28/02/2023	Fourth Issue	DE	SM	SM
C	13/10/2022	Third Issue	GC	SM	SM

Data Sources: © Norfolk County Council, 2020; © Sustran National Cycle Network, 2020; © Natural England copyright, 2020
Base Map: © Crown copyright and database rights 2021, Ordnance Survey 0100031673; © OpenStreetMap (and) contributors, CC-BY-SA
Contains OS data © Crown Copyright and database right 2020



612500

613000

613500



Sheet 13

Sheet 15

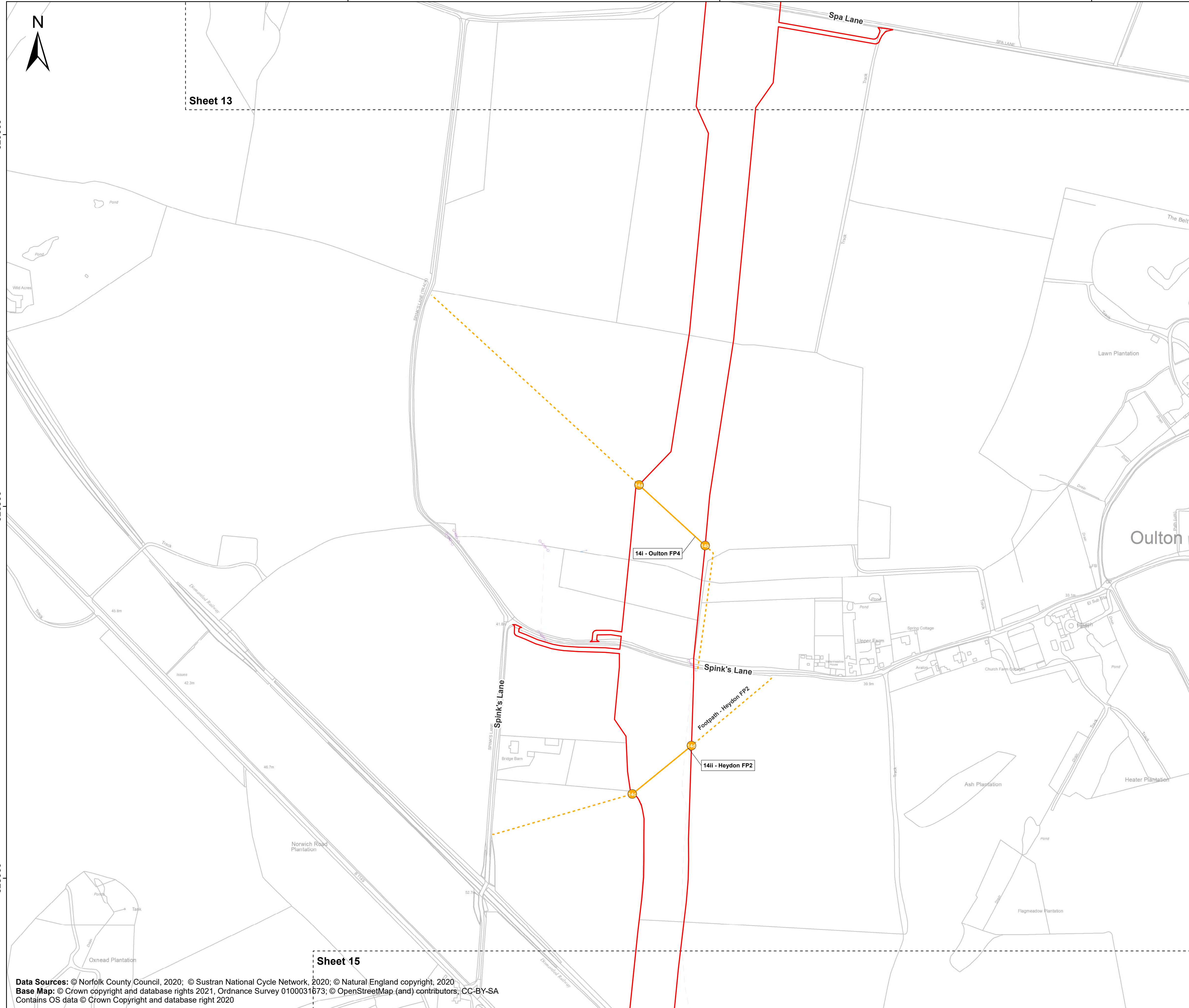
Sheringham Shoal and Dudgeon Extension Projects

Title:
Public Rights of Way (to be temporarily stopped up) Plan
Sheet 14 of 40

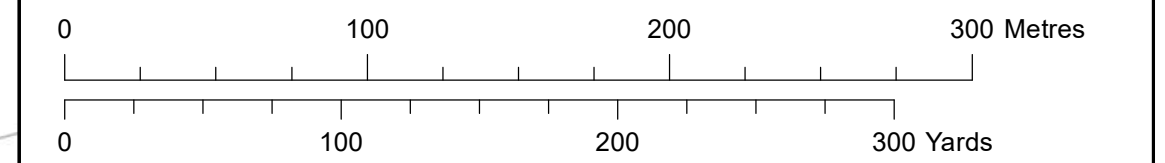
APFP Regulations Reference: 5(2)(k)
Application Doc. no.: 2.11

Legend:

- Order Limits
- Sheet Boundary
- PRoW**
- Footpath
- PRoW to be temporarily stopped up**
- Footpath
- PRoW to be temporarily stopped up - start and end points**
- Footpath



Coordinate Reference System: British National Grid
Transformation WGS84: OSGB_1936_To_WGS_1984_7



Scale: 1:2,500 Scale at size: A1

Equinor Doc. no.: C282-RH-Z-GA-00003

REV	DATE	STATUS	DRW	CHK	APR
F	12/06/2023	Sixth Issue	GC	SM	SM
E	05/04/2023	Fifth Issue Updated issue – material change	DE	SM	SM
D	28/02/2023	Fourth Issue	DE	SM	SM
C	13/10/2022	Third Issue	GC	SM	SM

Data Sources: © Norfolk County Council, 2020; © Sustran National Cycle Network, 2020; © Natural England copyright, 2020
Base Map: © Crown copyright and database rights 2021, Ordnance Survey 0100031673; © OpenStreetMap (and) contributors, CC-BY-SA
Contains OS data © Crown Copyright and database right 2020



612500 613000 613500 614000

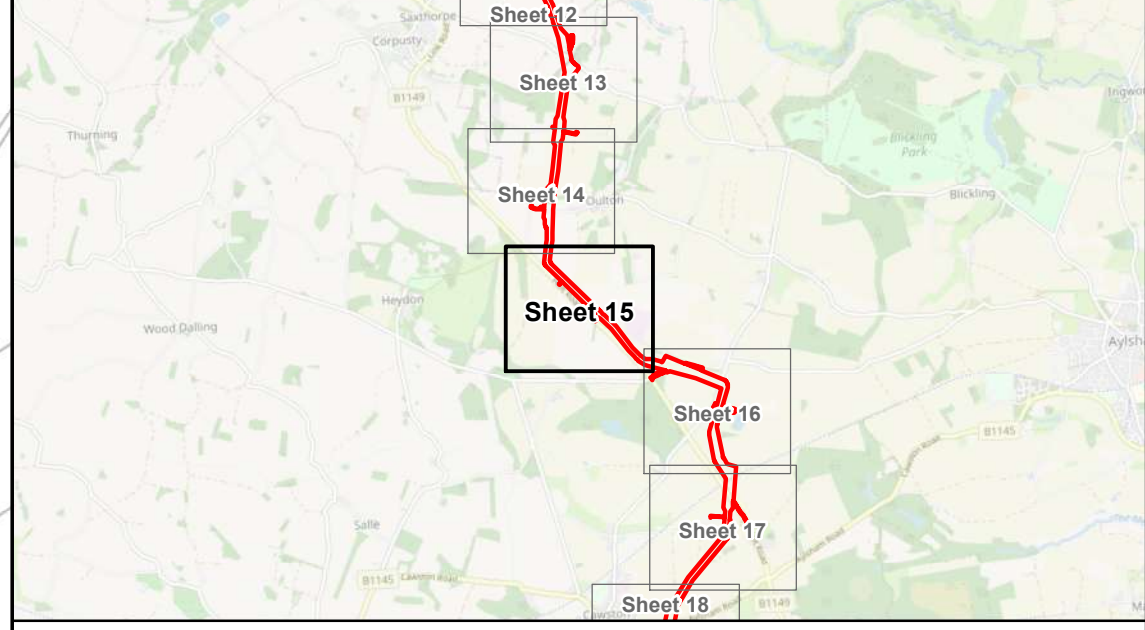


Sheringham Shoal and Dudgeon Extension Projects

Title:
Public Rights of Way (to be temporarily stopped up) Plan
Sheet 15 of 40

APFP Regulations Reference: 5(2)(k)
Application Doc. no.: 2.11

- Legend:
- Order Limits
 - Sheet Boundary



Coordinate Reference System: British National Grid
Transformation WGS84: OSGB_1936_To_WGS_1984_7

Scale: 1:2,500 Scale at size: A1

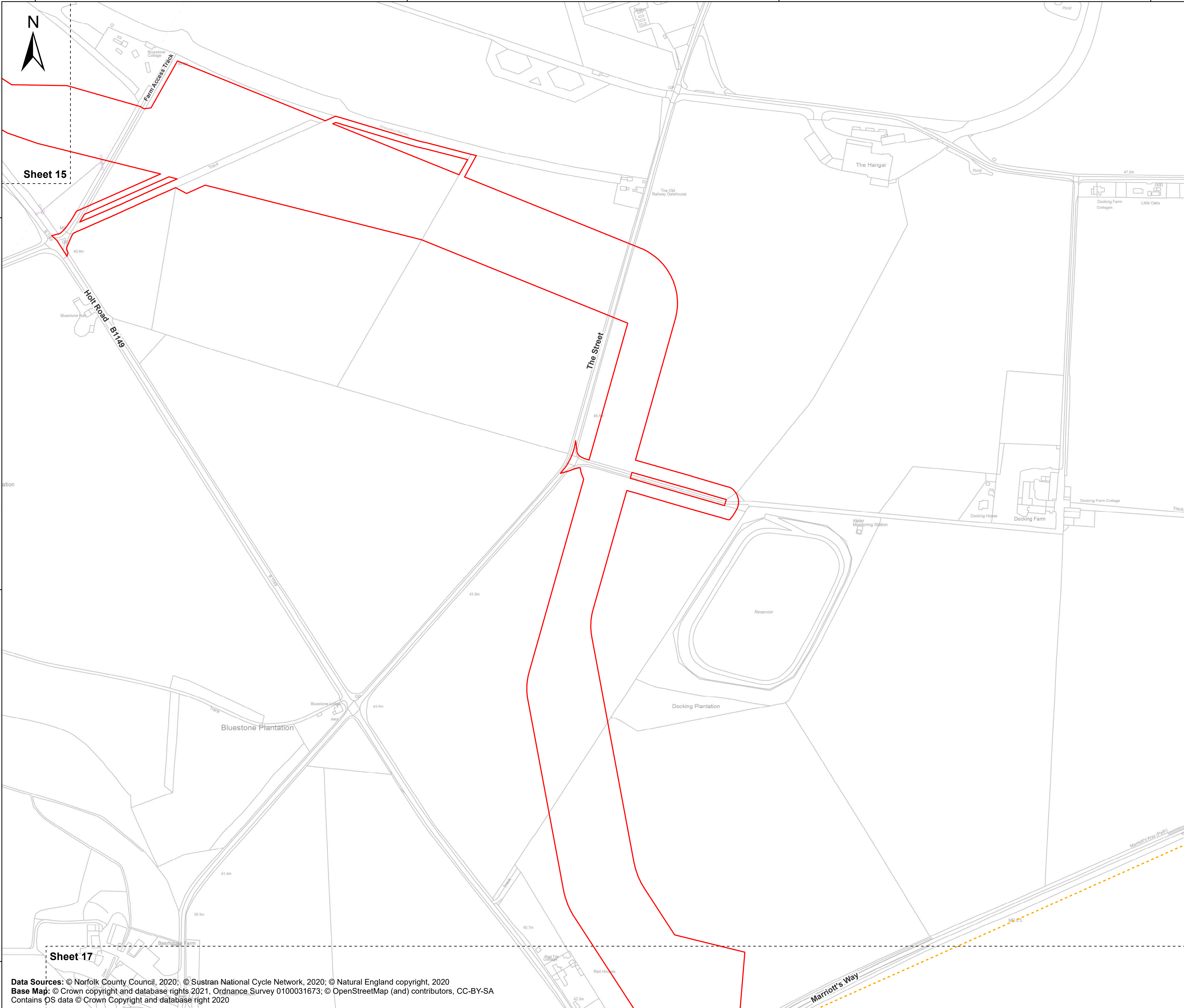
Equinor Doc. no.: C282-RH-Z-GA-00003

REV	DATE	STATUS	DRW	CHK	APR
F	12/06/2023	Sixth Issue	GC	SM	SM
E	05/04/2023	Fifth Issue Updated issue – material change	DE	SM	SM
D	28/02/2023	Fourth Issue	DE	SM	SM
C	13/10/2022	Third Issue	GC	SM	SM

Data Sources: © Norfolk County Council, 2020; © Sustran National Cycle Network, 2020; © Natural England copyright, 2020
Base Map: © Crown copyright and database rights 2021, Ordnance Survey 0100031673; © OpenStreetMap (and) contributors, CC-BY-SA
Contains OS data © Crown Copyright and database right 2020



614000 614500 615000 615500



Sheringham Shoal and Dudgeon Extension Projects

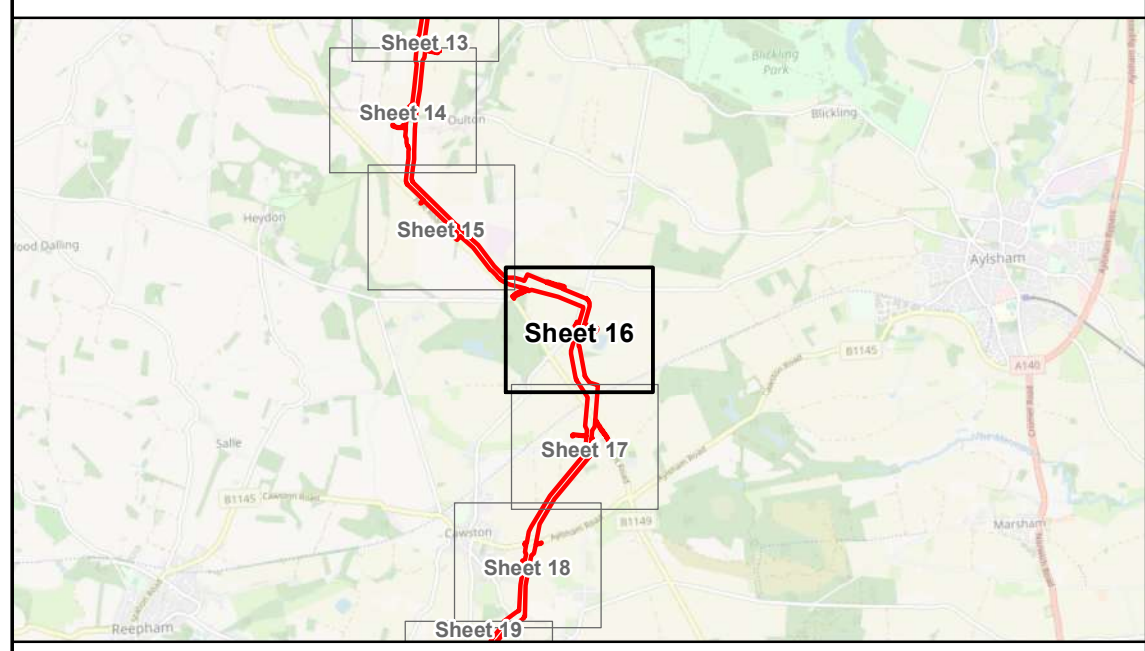
Title:
Public Rights of Way (to be temporarily stopped up) Plan
Sheet 16 of 40

APFP Regulations Reference: 5(2)(k)
Application Doc. no.: 2.11

- Legend:
- Order Limits
 - Sheet Boundary
 - PRoW**
 - Footpath

Sheet 15

Sheet 17



Coordinate Reference System: British National Grid
Transformation WGS84: OSGB_1936_To_WGS_1984_7

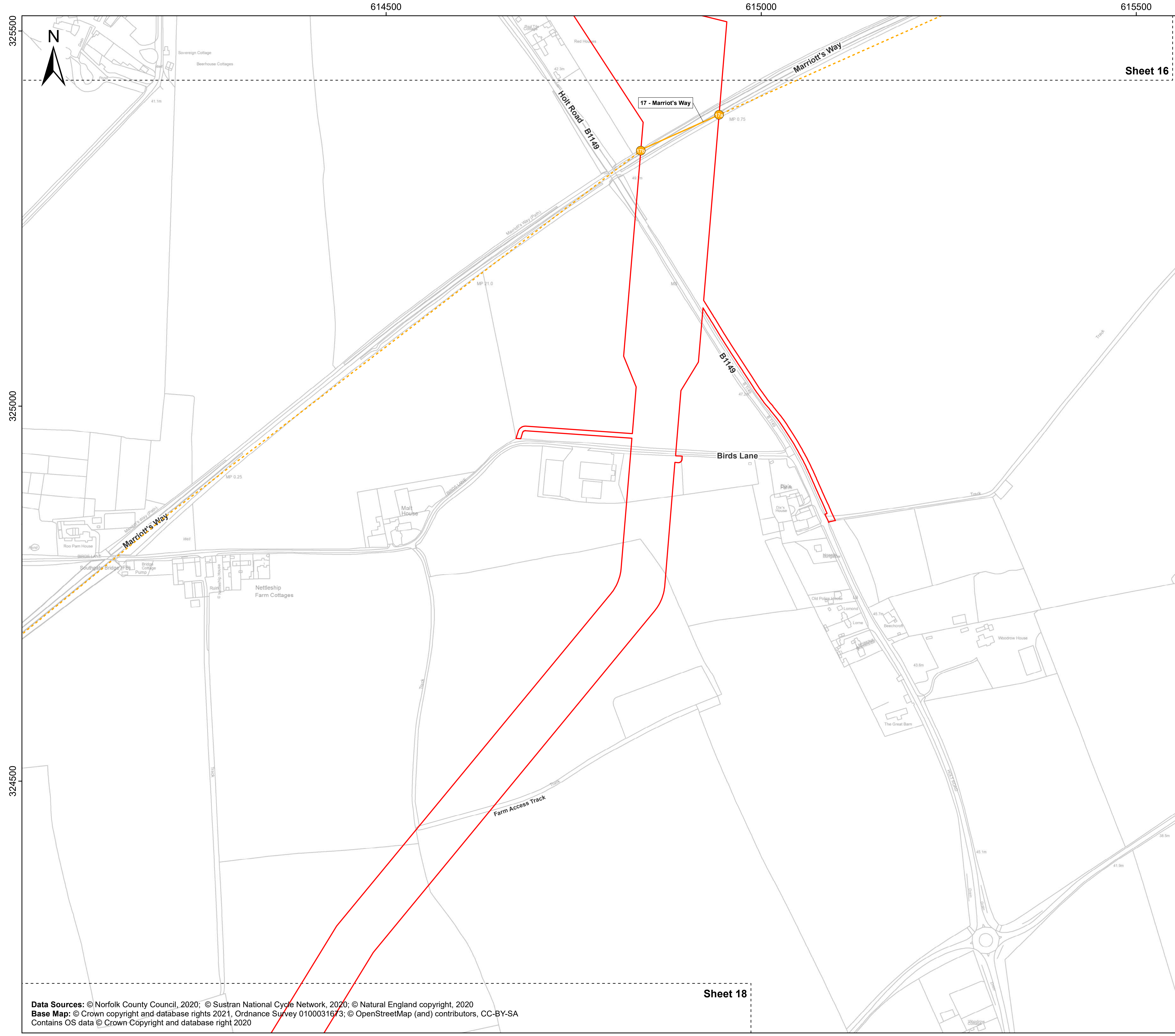
Scale: 1:2,500 Scale at size: A1

Equinor Doc. no.: C282-RH-Z-GA-00003

REV	DATE	STATUS	DRW	CHK	APR
F	12/06/2023	Sixth Issue	GC	SM	SM
E	05/04/2023	Fifth Issue Updated issue – material change	DE	SM	SM
D	28/02/2023	Fourth Issue	DE	SM	SM
C	13/10/2022	Third Issue	GC	SM	SM

Data Sources: © Norfolk County Council, 2020; © Sustran National Cycle Network, 2020; © Natural England copyright, 2020
Base Map: © Crown copyright and database rights 2021, Ordnance Survey 0100031673; © OpenStreetMap (and) contributors, CC-BY-SA
Contains OS data © Crown Copyright and database right 2020



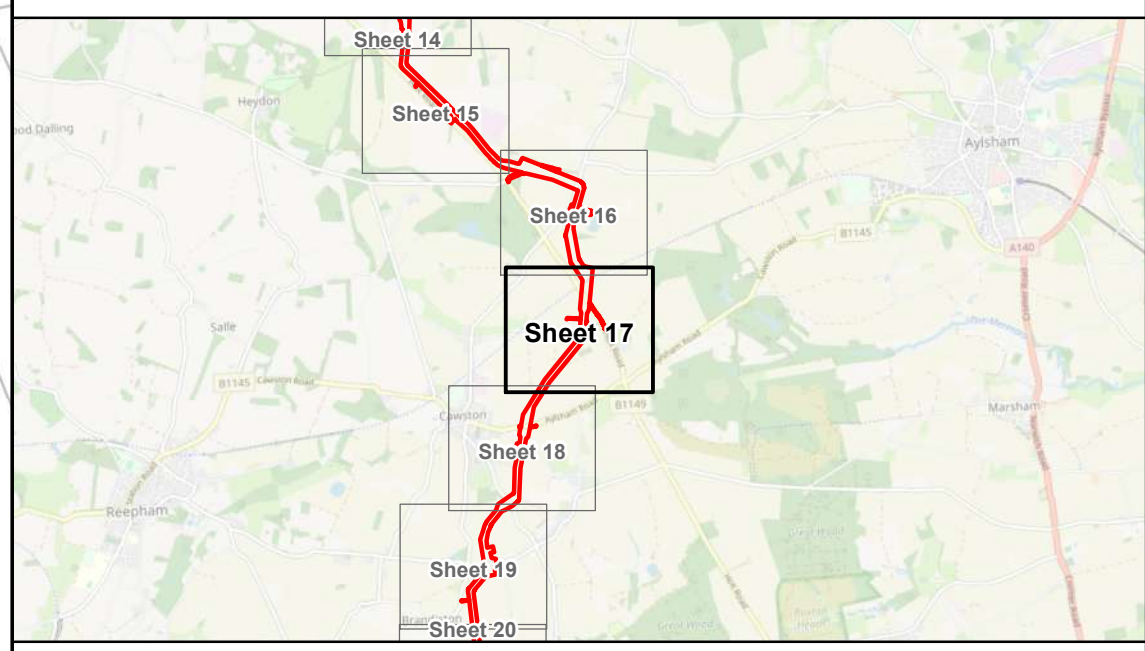


Sheringham Shoal and Dudgeon Extension Projects

Title:
Public Rights of Way (to be temporarily stopped up) Plan
Sheet 17 of 40

APFP Regulations Reference: 5(2)(k)
Application Doc. no.: 2.11

- Legend:
- Order Limits
 - Sheet Boundary
 - PRoW**
 - Footpath
 - PRoW to be temporarily stopped up**
 - Footpath
 - PRoW to be temporarily stopped up - start and end points**
 - Footpath



Coordinate Reference System: British National Grid
Transformation OSGB_1936_To_WGS_1984_7

0 100 200 300 Metres
0 100 200 300 Yards

Scale: 1:2,500 Scale at size: A1

Equinor Doc. no.: C282-RH-Z-GA-00003

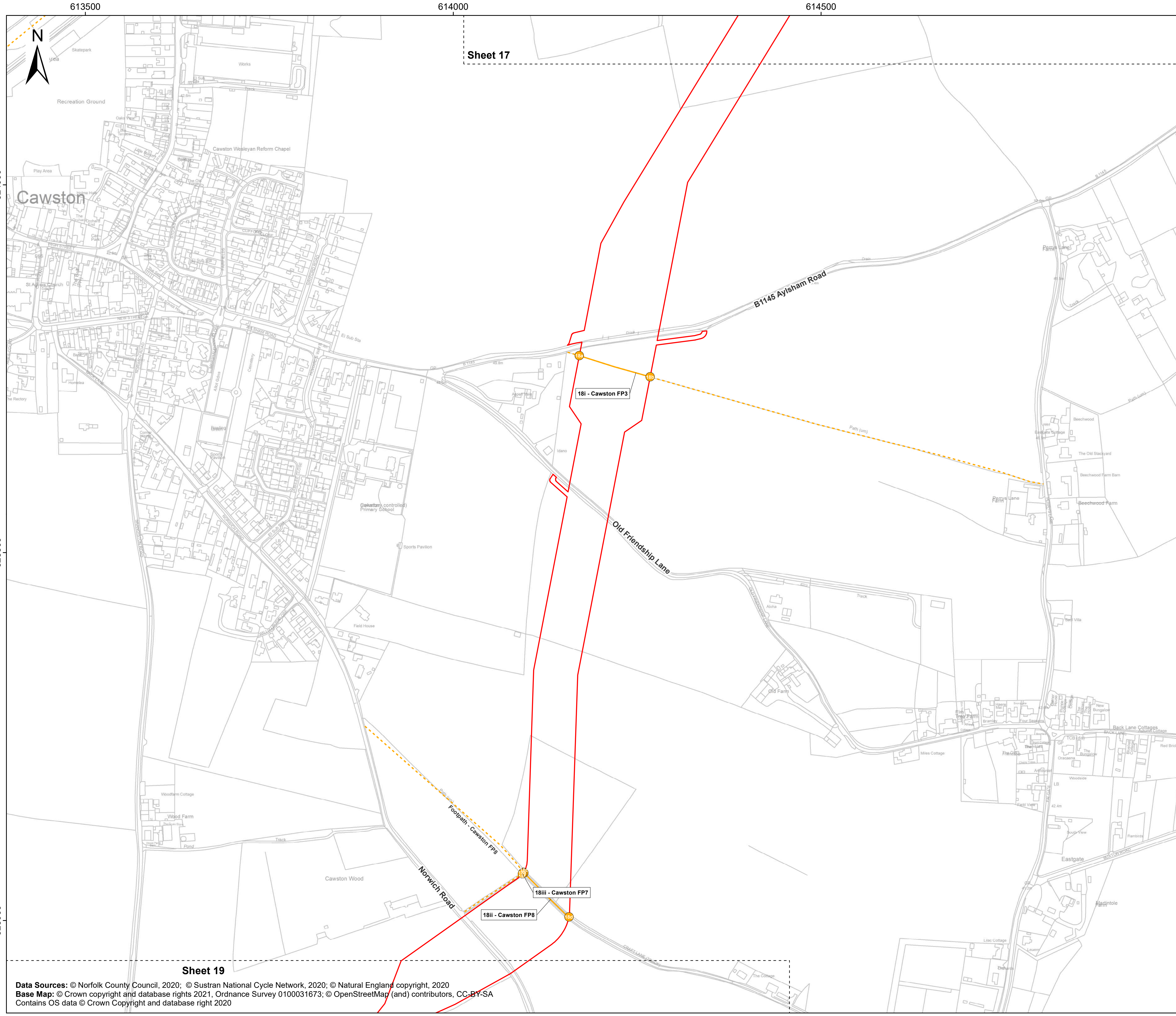
REV	DATE	STATUS	DRW	CHK	APR
F	12/06/2023	Sixth Issue	GC	SM	SM
E	05/04/2023	Fifth Issue Updated issue – material change	DE	SM	SM
D	28/02/2023	Fourth Issue	DE	SM	SM
C	13/10/2022	Third Issue	GC	SM	SM

Data Sources: © Norfolk County Council, 2020; © Sustran National Cycle Network, 2020; © Natural England copyright, 2020
Base Map: © Crown copyright and database rights 2021, Ordnance Survey 0100031673; © OpenStreetMap (and) contributors, CC-BY-SA
Contains OS data © Crown Copyright and database right 2020

Sheet 18

Sheet 16



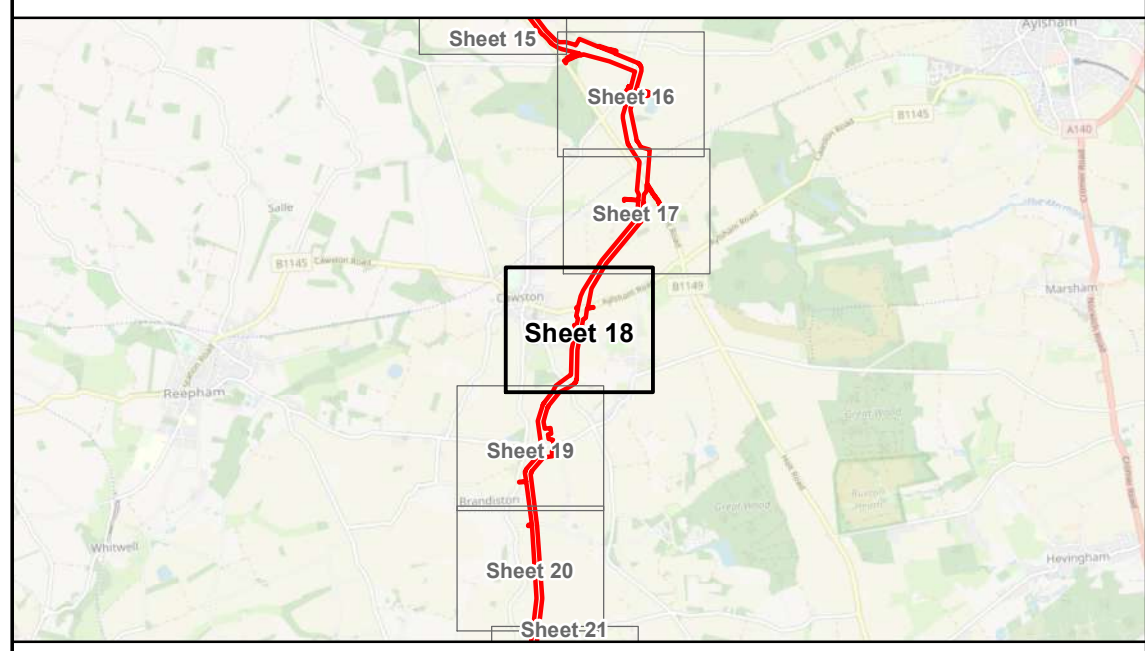


Sheringham Shoal and Dudgeon Extension Projects

Title:
Public Rights of Way (to be temporarily stopped up) Plan
Sheet 18 of 40

APFP Regulations Reference: 5(2)(k)
Application Doc. no.: 2.11

- Legend:**
- Order Limits
 - Sheet Boundary
 - PRoW**
 - Footpath
 - PRoW to be temporarily stopped up**
 - Footpath
 - PRoW to be temporarily stopped up - start and end points**
 - Footpath



Coordinate Reference System: British National Grid
Transformation WGS84: OSGB_1936_To_WGS_1984_7

Scale: 1:2,500 Scale at size: A1

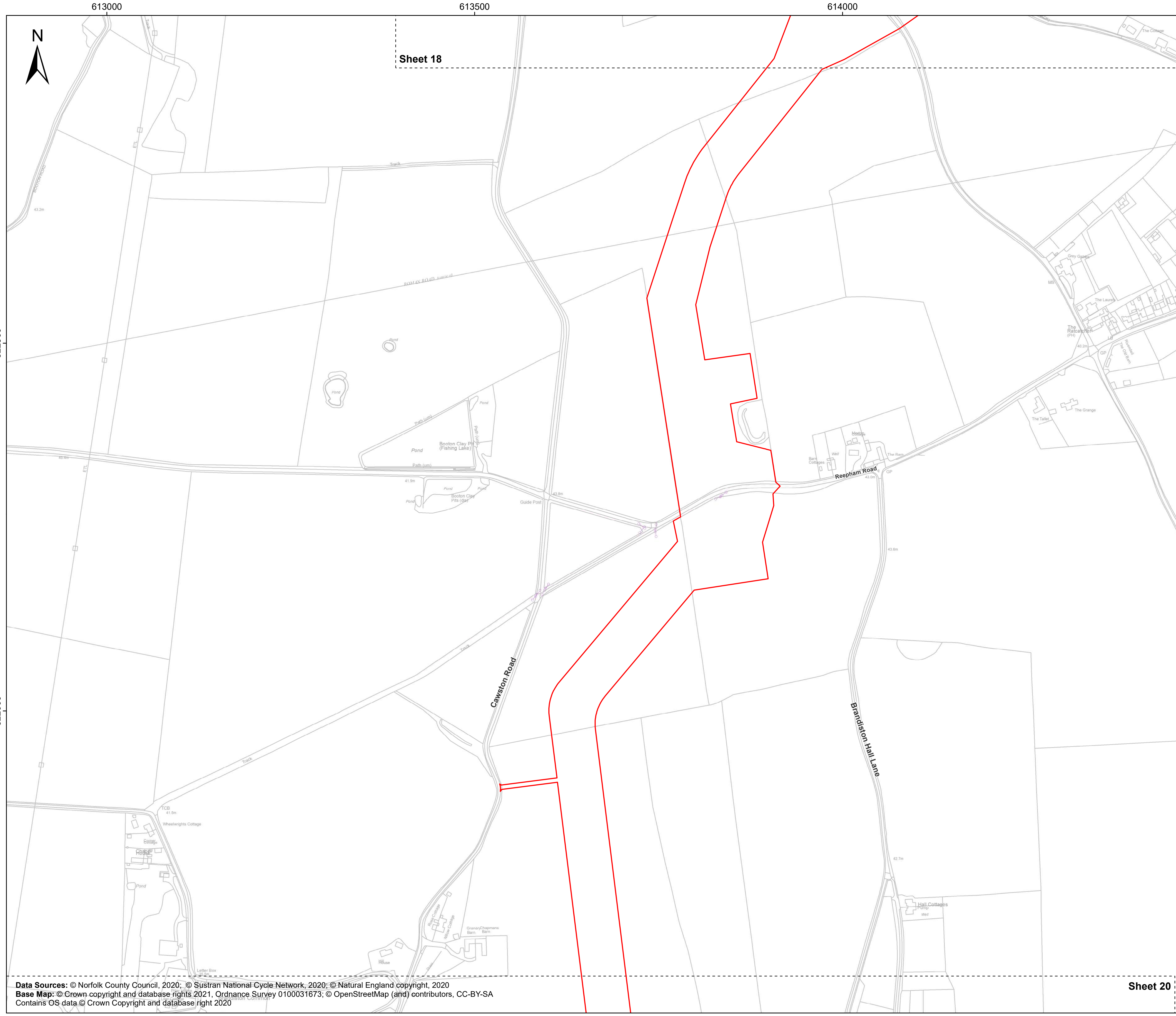
Equinor Doc. no.: C282-RH-Z-GA-00003

REV	DATE	STATUS	DRW	CHK	APR
F	12/06/2023	Sixth Issue	GC	SM	SM
E	05/04/2023	Fifth Issue Updated issue – material change	DE	SM	SM
D	28/02/2023	Fourth Issue	DE	SM	SM
C	13/10/2022	Third Issue	GC	SM	SM

Sheet 19

Data Sources: © Norfolk County Council, 2020; © Sustran National Cycle Network, 2020; © Natural England copyright, 2020
Base Map: © Crown copyright and database rights 2021, Ordnance Survey 0100031673; © OpenStreetMap (and) contributors, CC-BY-SA
Contains OS data © Crown Copyright and database right 2020



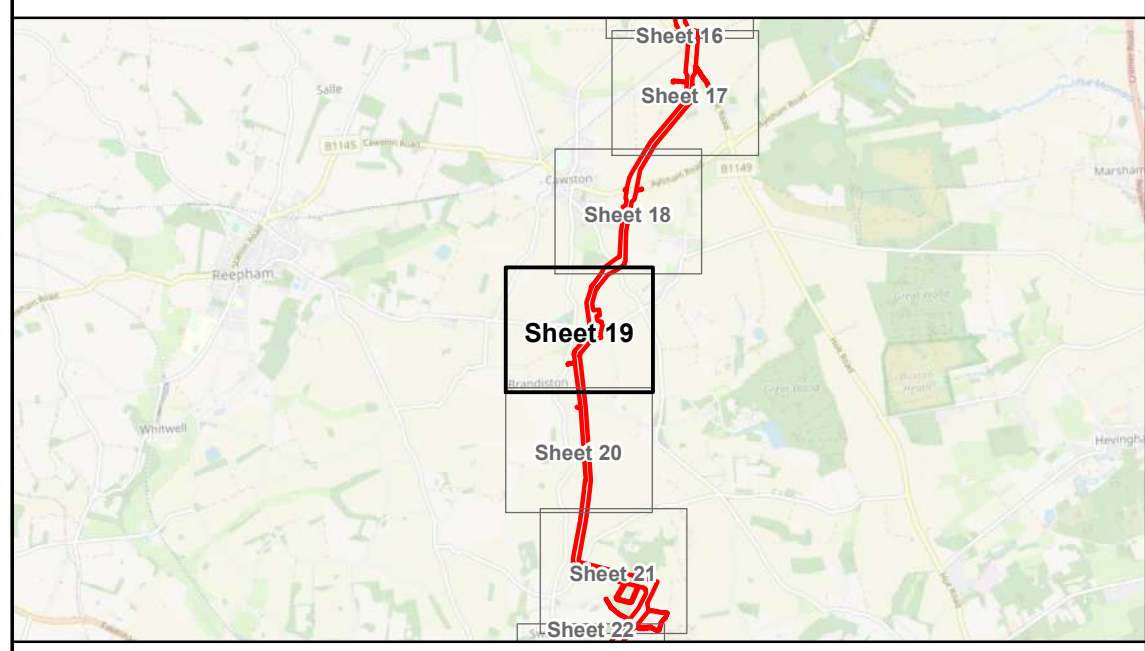


Sheringham Shoal and Dudgeon Extension Projects

Title:
Public Rights of Way (to be temporarily stopped up) Plan
Sheet 19 of 40

APFP Regulations Reference: 5(2)(k)
Application Doc. no.: 2.11

- Legend:
- Order Limits
 - Sheet Boundary



Coordinate Reference System: British National Grid
Transformation WGS84: OSGB_1936_To_WGS_1984_7

Scale: 1:2,500 Scale at size: A1

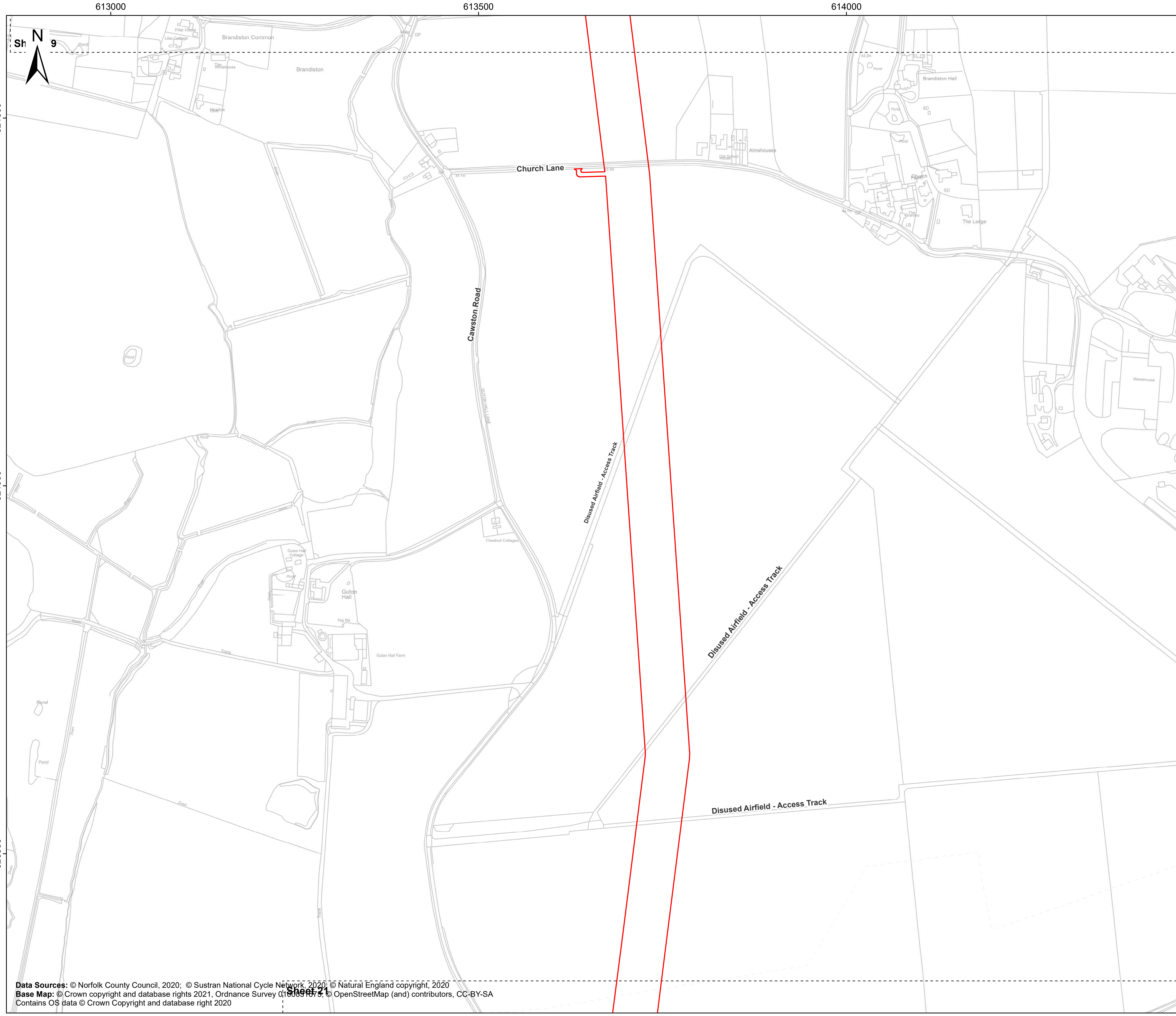
Equinor Doc. no.: C282-RH-Z-GA-00003

REV	DATE	STATUS	DRW	CHK	APR
F	12/06/2023	Sixth Issue	GC	SM	SM
E	05/04/2023	Fifth Issue Updated issue – material change	DE	SM	SM
D	28/02/2023	Fourth Issue	DE	SM	SM
C	13/10/2022	Third Issue	GC	SM	SM

Data Sources: © Norfolk County Council, 2020; © Sustran National Cycle Network, 2020; © Natural England copyright, 2020
Base Map: © Crown copyright and database rights 2021, Ordnance Survey 0100031673; © OpenStreetMap (and) contributors, CC-BY-SA
Contains OS data © Crown Copyright and database right 2020

Sheet 20



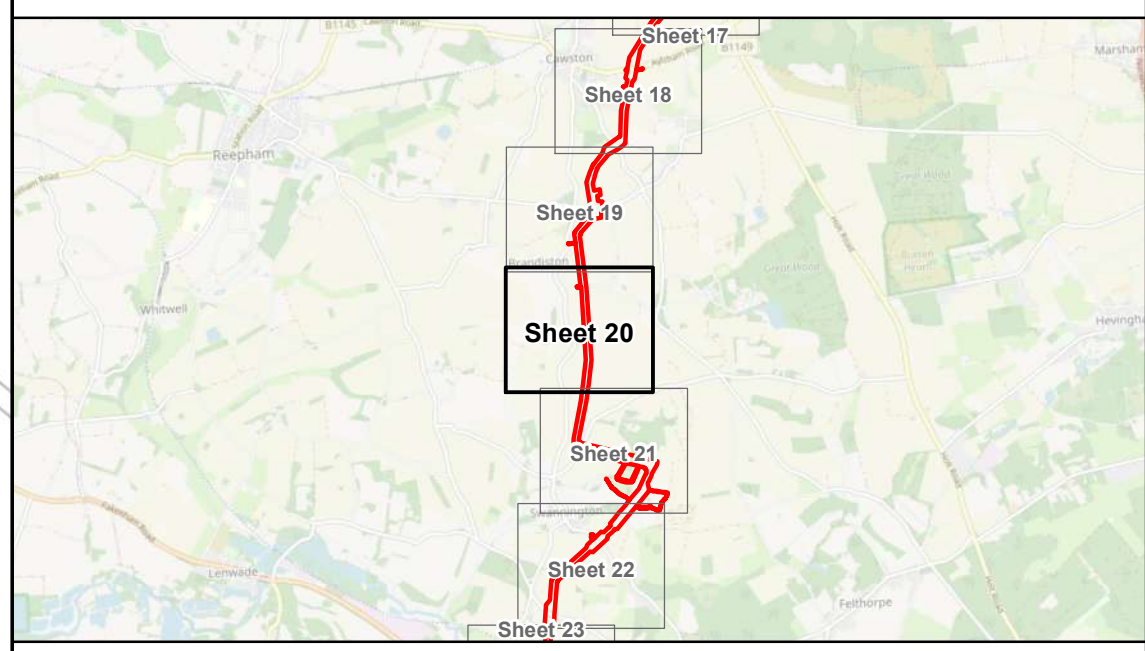


Sheringham Shoal and Dudgeon Extension Projects

Title:
Public Rights of Way (to be temporarily stopped up) Plan
Sheet 20 of 40

APFP Regulations Reference: 5(2)(k)
Application Doc. no.: 2.11

- Legend:
- Order Limits
 - Sheet Boundary



Coordinate Reference System: British National Grid
Transformation WGS84: OSGB_1936_To_WGS_1984_7

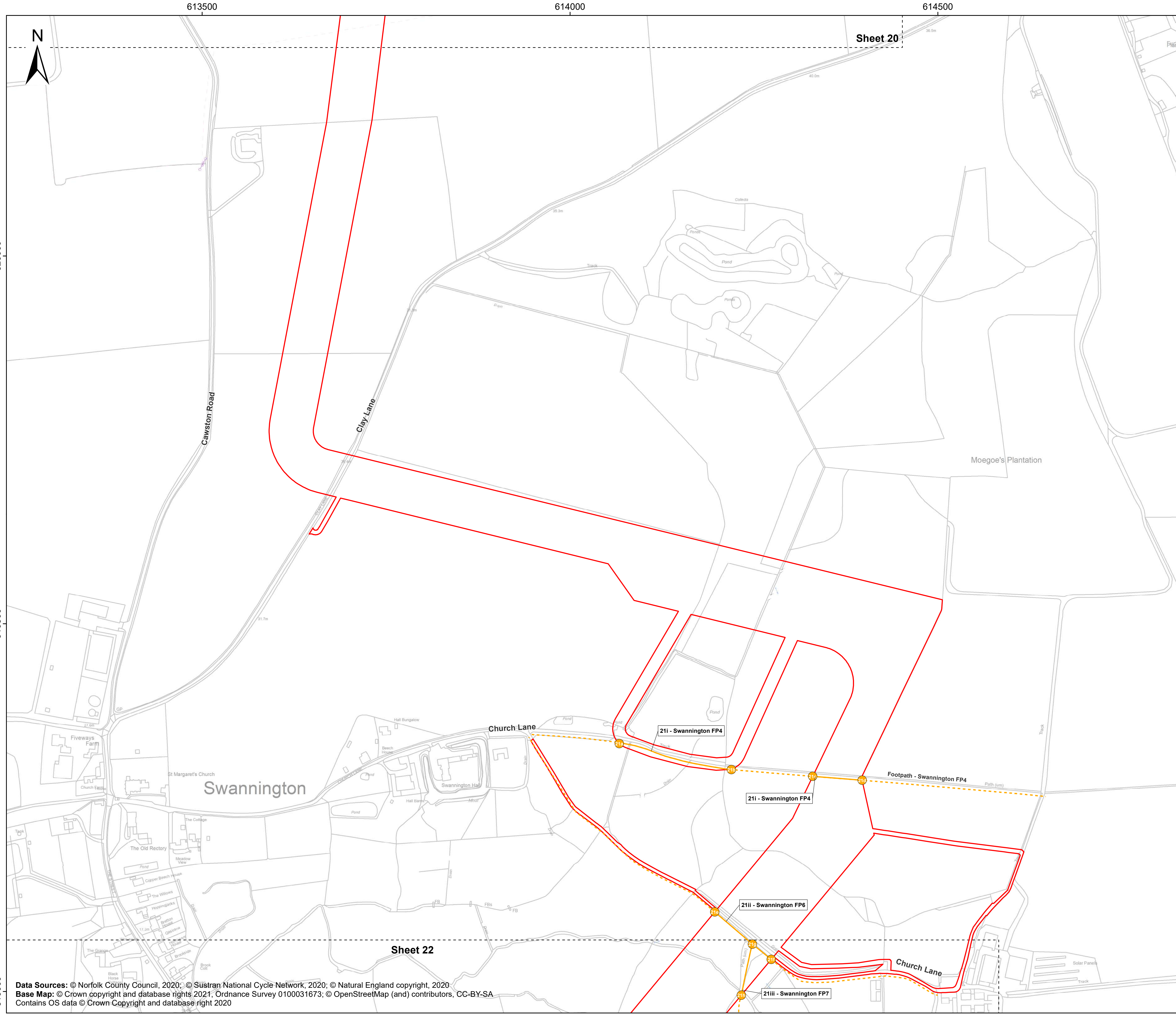
Scale: 1:2,500 Scale at size: A1

Equinor Doc. no.: C282-RH-Z-GA-00003

REV	DATE	STATUS	DRW	CHK	APR
F	12/06/2023	Sixth Issue	GC	SM	SM
E	05/04/2023	Fifth Issue Updated issue – material change	DE	SM	SM
D	28/02/2023	Fourth Issue	DE	SM	SM
C	13/10/2022	Third Issue	GC	SM	SM

Data Sources: © Norfolk County Council, 2020; © Sustran National Cycle Network, 2020; © Natural England copyright, 2020
Base Map: © Crown copyright and database rights 2021, Ordnance Survey 01009175, © OpenStreetMap (and) contributors, CC-BY-SA
Contains OS data © Crown Copyright and database right 2020



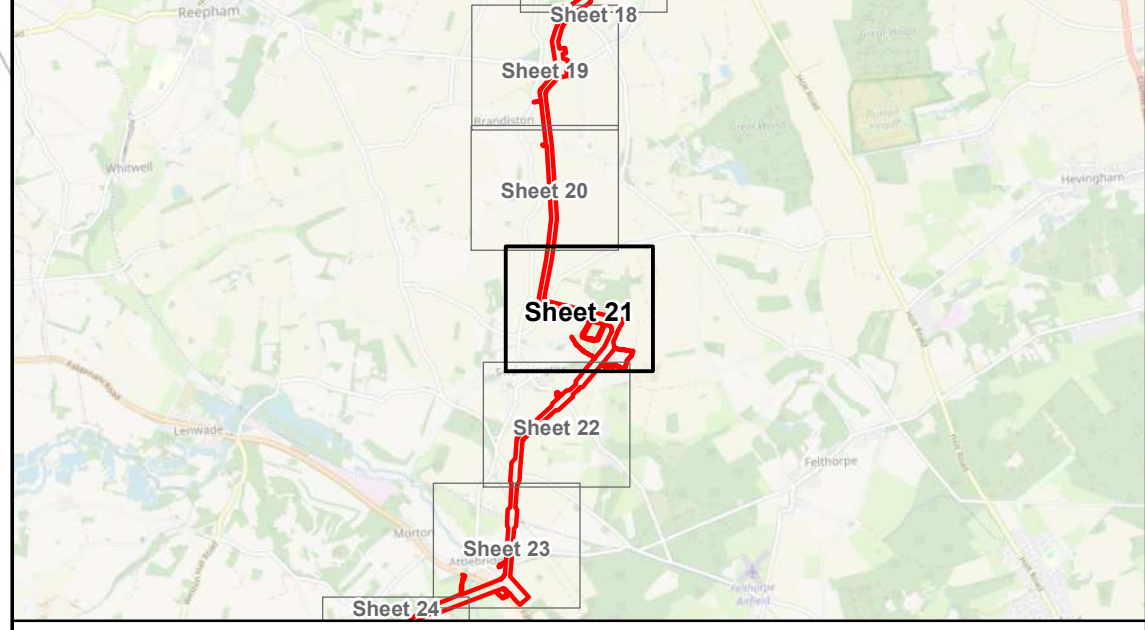


Sheringham Shoal and Dudgeon Extension Projects

Title:
Public Rights of Way (to be temporarily stopped up) Plan
Sheet 21 of 40

APFP Regulations Reference: 5(2)(k)
Application Doc. no.: 2.11

- Legend:
- Order Limits
 - Sheet Boundary
 - PRoW**
 - Footpath
 - PRoW to be temporarily stopped up**
 - Footpath
 - PRoW to be temporarily stopped up - start and end points**
 - Footpath



Coordinate Reference System: British National Grid
Transformation WGS84: OSGB_1936_To_WGS_1984_7

Scale: 1:2,500 Scale at size: A1

Equinor Doc. no.: C282-RH-Z-GA-00003

REV	DATE	STATUS	DRW	CHK	APR
F	12/06/2023	Sixth Issue	GC	SM	SM
E	05/04/2023	Fifth Issue Updated issue – material change	DE	SM	SM
D	28/02/2023	Fourth Issue	DE	SM	SM
C	13/10/2022	Third Issue	GC	SM	SM



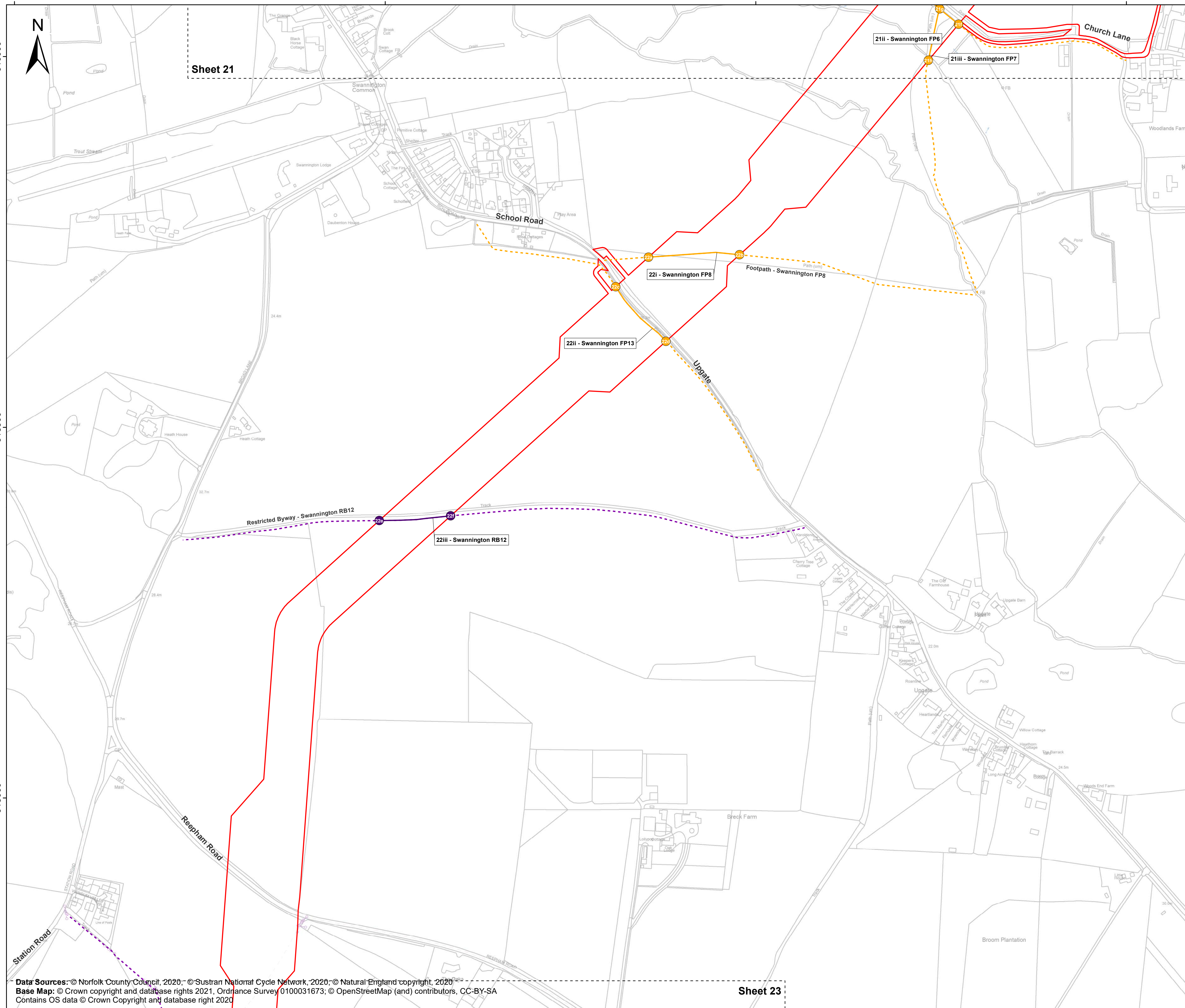
Data Sources: © Norfolk County Council, 2020; © Sustran National Cycle Network, 2020; © Natural England copyright, 2020
Base Map: © Crown copyright and database rights 2021, Ordnance Survey 0100031673; © OpenStreetMap (and) contributors, CC-BY-SA
Contains OS data © Crown Copyright and database right 2020

613000 613500 614000 614500

319000

318500

318000



Sheet 21

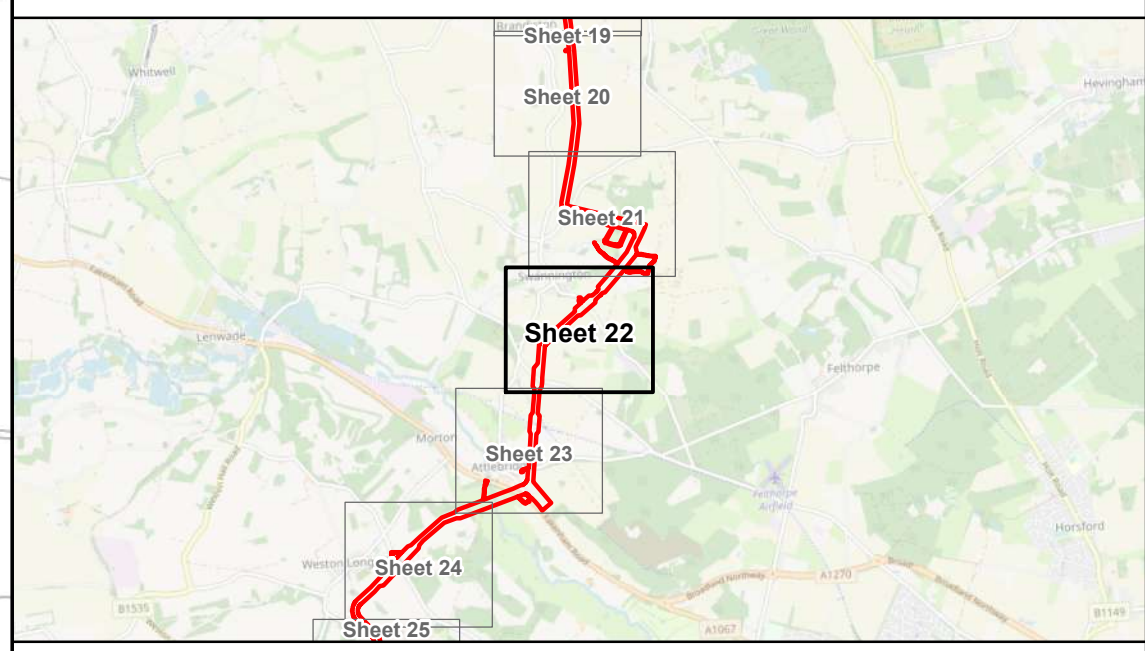
Sheet 23

Sheringham Shoal and Dudgeon Extension Projects

Title:
Public Rights of Way (to be temporarily stopped up) Plan
Sheet 22 of 40

APFP Regulations Reference: 5(2)(k)
Application Doc. no.: 2.11

- Legend:**
- Order Limits
 - Sheet Boundary
 - PRoW**
 - Footpath
 - Restricted Byway
 - PRoW to be temporarily stopped up**
 - Footpath
 - Restricted Byway
 - PRoW to be temporarily stopped up - start and end points**
 - Footpath
 - Restricted Byway



Coordinate Reference System: British National Grid
Transformation WGS84: OSGB_1936_To_WGS_1984_7

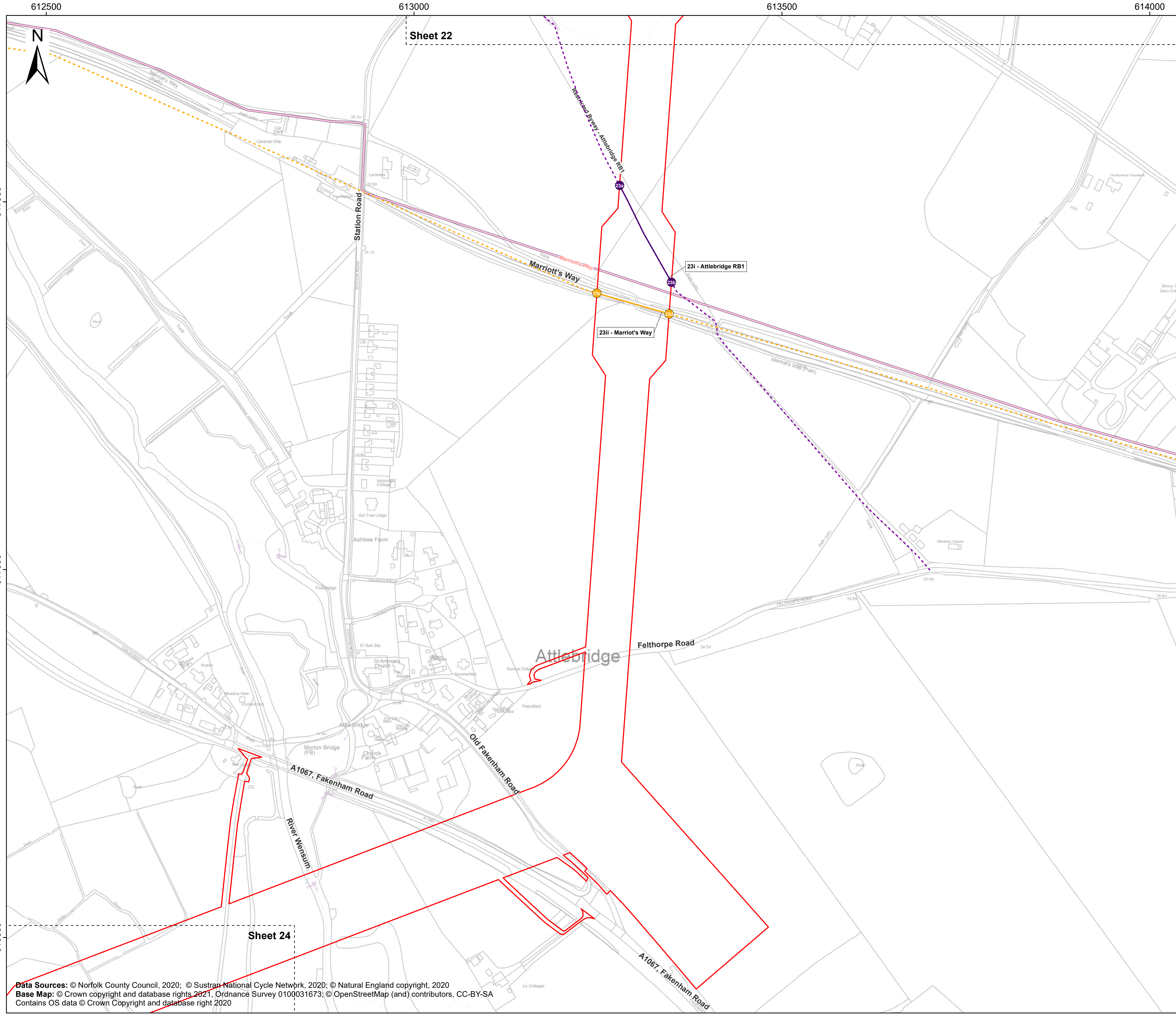
Scale: 1:2,500 Scale at size: A1

Equinor Doc. no.: C282-RH-Z-GA-00003

REV	DATE	STATUS	DRW	CHK	APR
F	12/06/2023	Sixth Issue	GC	SM	SM
E	05/04/2023	Fifth Issue Updated issue - material change	DE	SM	SM
D	28/02/2023	Fourth Issue	DE	SM	SM
C	13/10/2022	Third Issue	GC	SM	SM

Data Sources: © Norfolk County Council, 2020; © Sustran National Cycle Network, 2020; © Natural England copyright, 2020
Base Map: © Crown copyright and database rights 2021, Ordnance Survey 0100031673; © OpenStreetMap (and) contributors, CC-BY-SA
Contains OS data © Crown Copyright and database right 2020



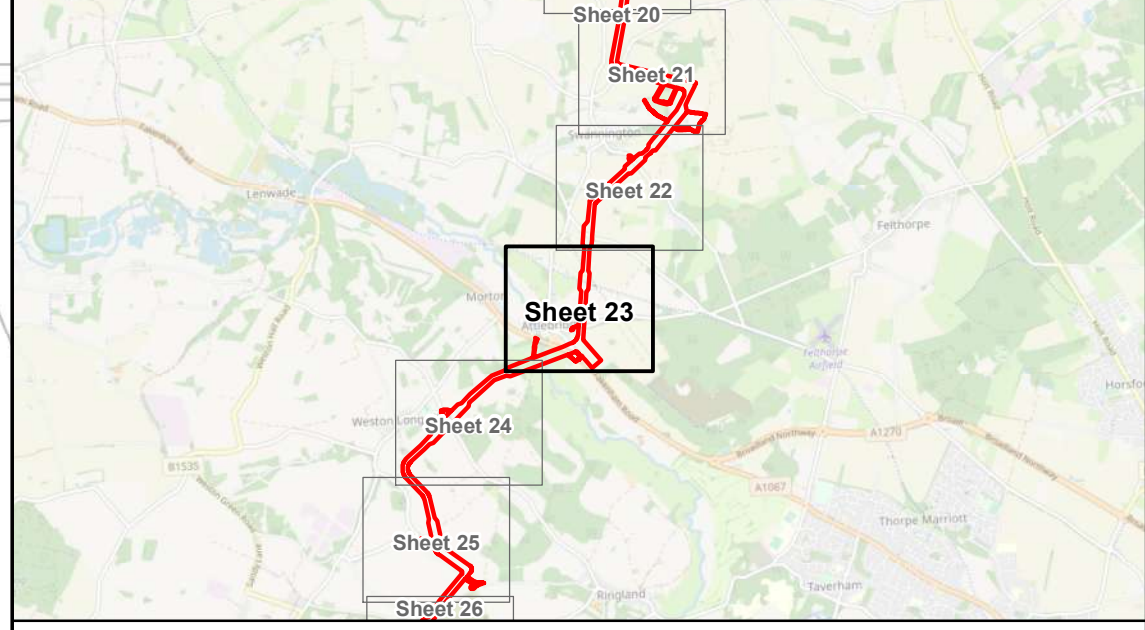


Sheringham Shoal and Dudgeon Extension Projects

Title:
Public Rights of Way (to be temporarily stopped up) Plan
Sheet 23 of 40

APFP Regulations Reference: 5(2)(k)
Application Doc. no.: 2.11

- Legend:**
- Order Limits
 - Sheet Boundary
 - National Cycle Route
 - PRoW**
 - Footpath
 - Restricted Byway
 - PRoW to be temporarily stopped up**
 - Footpath
 - Restricted Byway
 - PRoW to be temporarily stopped up - start and end points**
 - Footpath
 - Restricted Byway



Coordinate Reference System: British National Grid
Transformation WGS84: OSGB_1936_To_WGS_1984_7

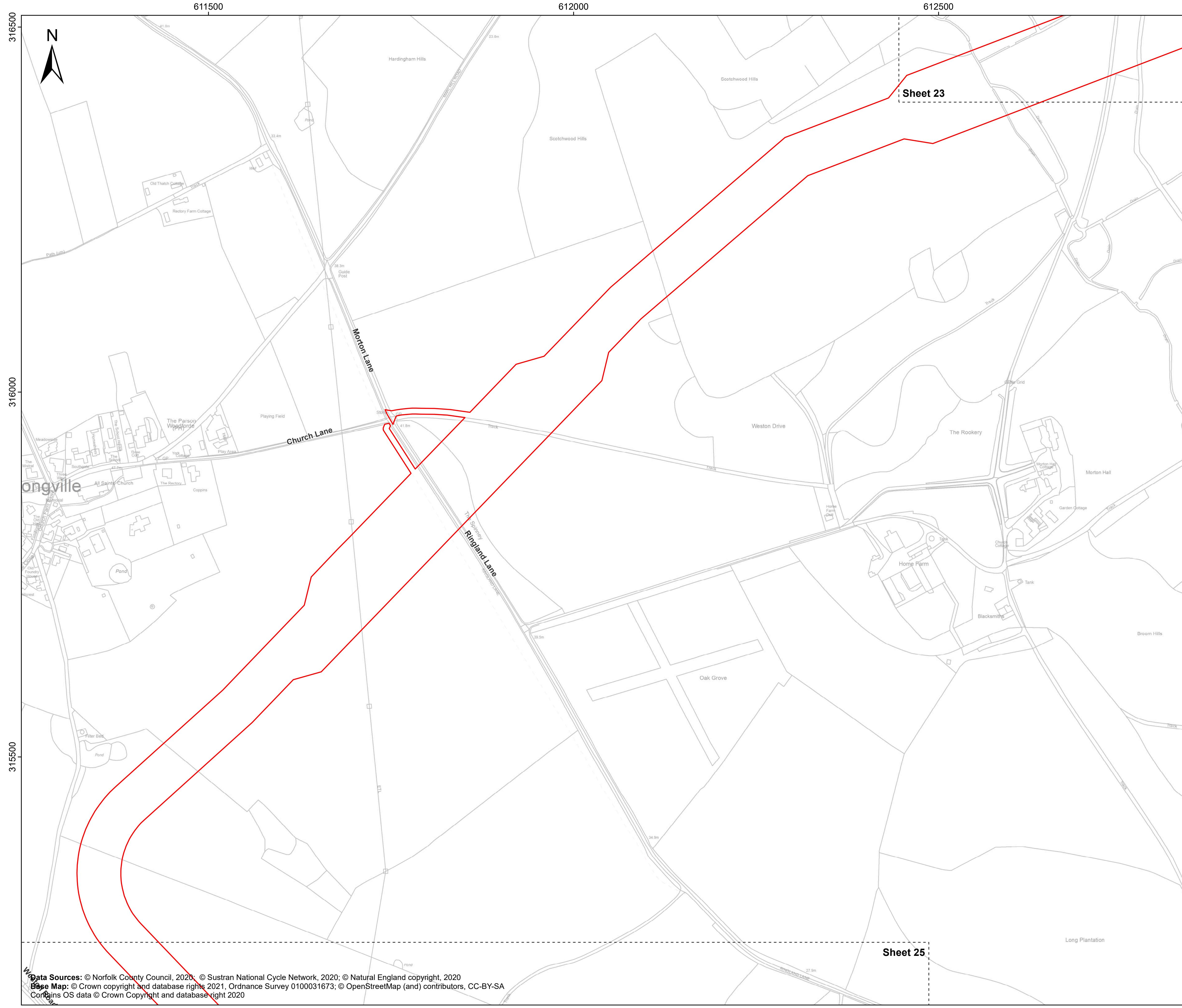
Scale: 1:2,500 Scale at size: A1

Equinor Doc. no.: C282-RH-Z-GA-00003

REV	DATE	STATUS	DRW	CHK	APR
F	12/06/2023	Sixth Issue	GC	SM	SM
E	05/04/2023	Fifth Issue Updated issue – material change	DE	SM	SM
D	28/02/2023	Fourth Issue	DE	SM	SM
C	13/10/2022	Third Issue	GC	SM	SM



Data Sources: © Norfolk County Council, 2020; © Sustran National Cycle Network, 2020; © Natural England copyright, 2020
Base Map: © Crown copyright and database rights 2021, Ordnance Survey 0100031673; © OpenStreetMap (and) contributors, CC-BY-SA
Contains OS data © Crown Copyright and database right 2020

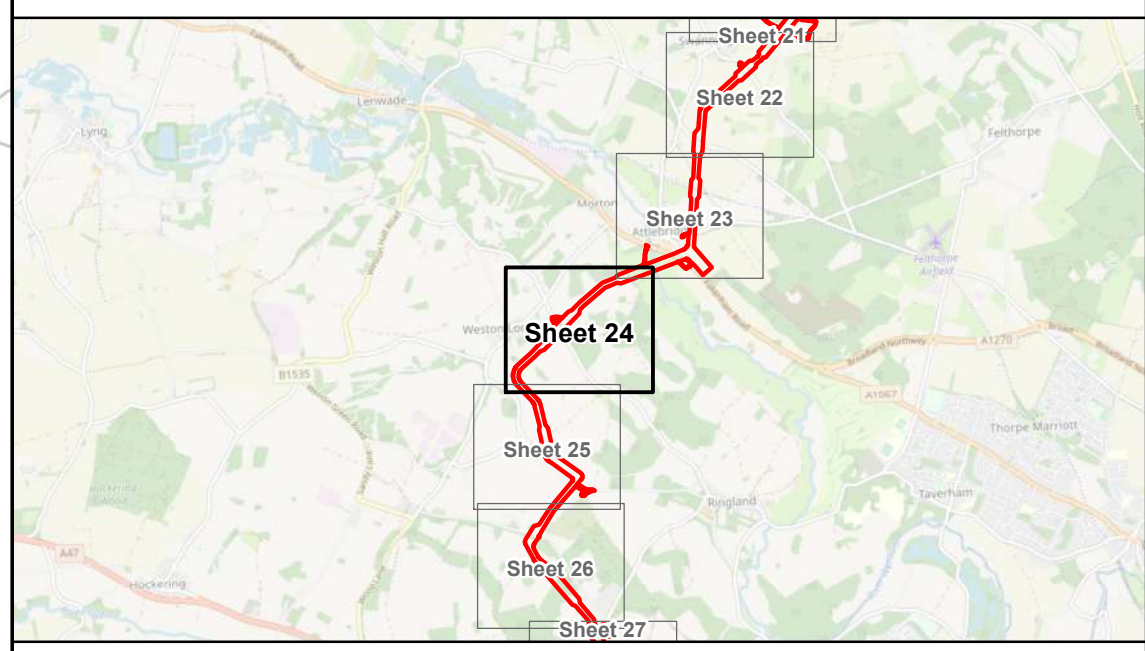


Sheringham Shoal and Dudgeon Extension Projects

Title:
Public Rights of Way (to be temporarily stopped up) Plan
Sheet 24 of 40

APFP Regulations Reference: 5(2)(k)
Application Doc. no.: 2.11

- Legend:
- Order Limits
 - Sheet Boundary



Coordinate Reference System: British National Grid
Transformation WGS84: OSGB_1936_To_WGS_1984_7

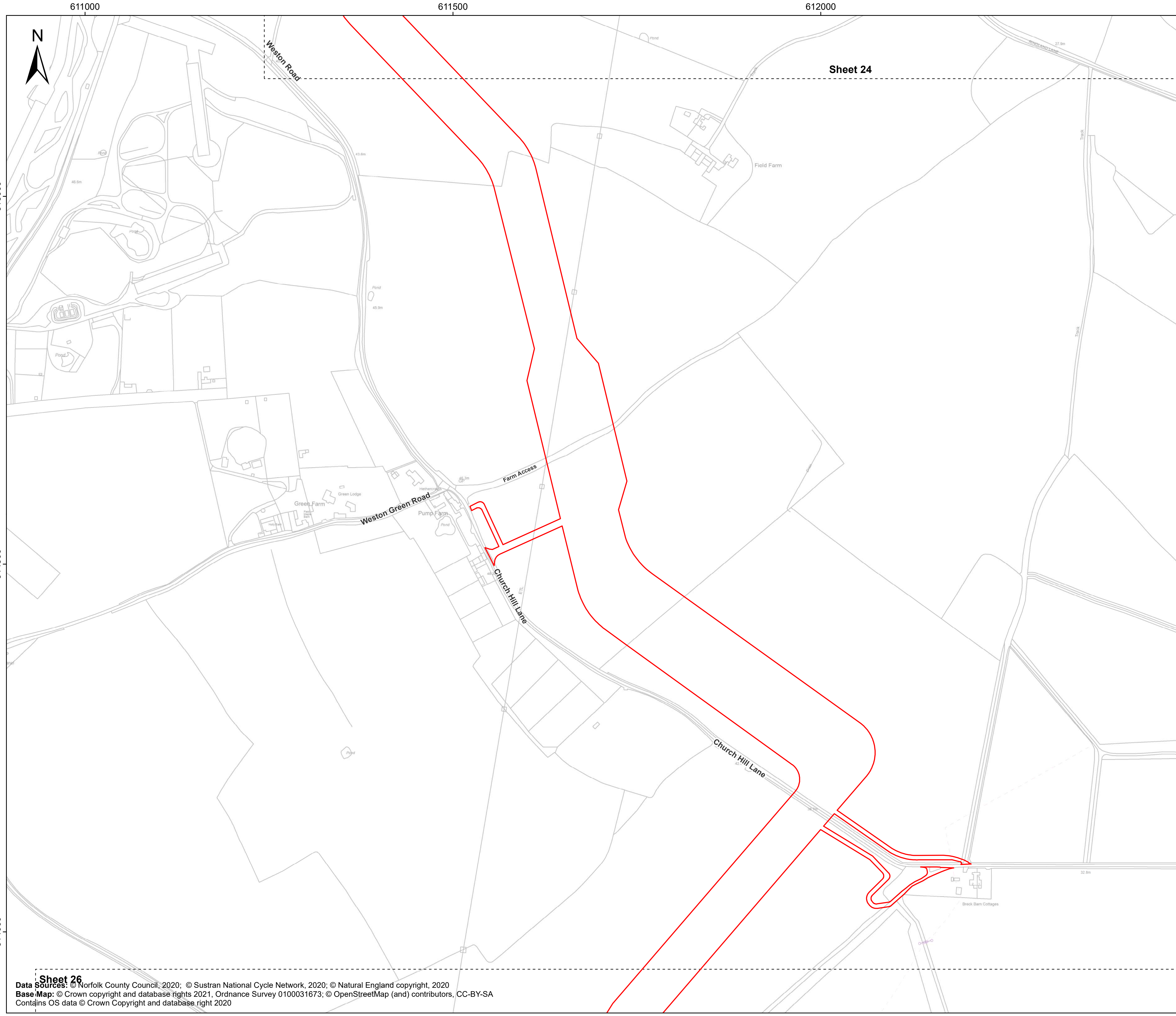
Scale: 1:2,500 Scale at size: A1

Equinor Doc. no.: C282-RH-Z-GA-00003

REV	DATE	STATUS	DRW	CHK	APR
F	12/06/2023	Sixth Issue	GC	SM	SM
E	05/04/2023	Fifth Issue Updated issue – material change	DE	SM	SM
D	28/02/2023	Fourth Issue	DE	SM	SM
C	13/10/2022	Third Issue	GC	SM	SM

Data Sources: © Norfolk County Council, 2020; © Sustran National Cycle Network, 2020; © Natural England copyright, 2020
Base Map: © Crown copyright and database rights 2021, Ordnance Survey 0100031673; © OpenStreetMap (and) contributors, CC-BY-SA
Contains OS data © Crown Copyright and database right 2020



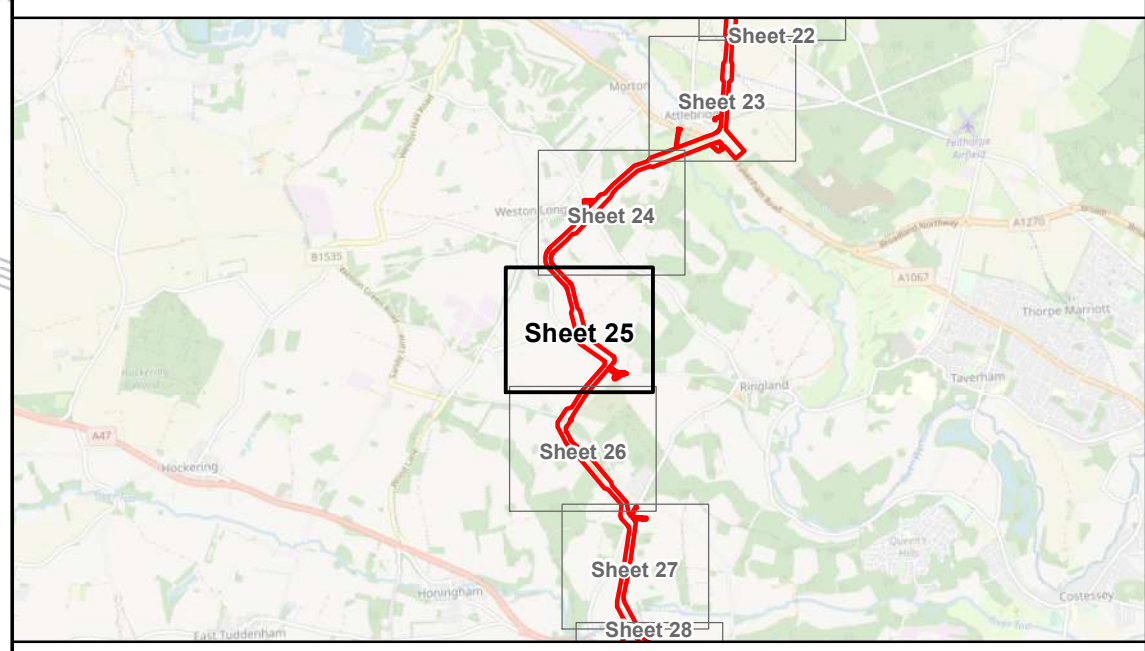


Sheringham Shoal and Dudgeon Extension Projects

Title:
Public Rights of Way (to be temporarily stopped up) Plan
Sheet 25 of 40

APFP Regulations Reference: 5(2)(k)
Application Doc. no.: 2.11

- Legend:
- Order Limits
 - Sheet Boundary



Coordinate Reference System: British National Grid
Transformation WGS84: OSGB_1936_To_WGS_1984_7

Scale: 1:2,500 Scale at size: A1

Equinor Doc. no.: C282-RH-Z-GA-00003

REV	DATE	STATUS	DRW	CHK	APR
F	12/06/2023	Sixth Issue	GC	SM	SM
E	05/04/2023	Fifth Issue Updated issue – material change	DE	SM	SM
D	28/02/2023	Fourth Issue	DE	SM	SM
C	13/10/2022	Third Issue	GC	SM	SM

Sheet 26
Data Sources: © Norfolk County Council, 2020; © Sustran National Cycle Network, 2020; © Natural England copyright, 2020
Base Map: © Crown copyright and database rights 2021, Ordnance Survey 0100031673; © OpenStreetMap (and) contributors, CC-BY-SA
Contains OS data © Crown Copyright and database right 2020



611000

611500

612000

612500



Sheet 25

Sheringham Shoal and Dudgeon Extension Projects

Title:
Public Rights of Way (to be temporarily stopped up) Plan
Sheet 26 of 40

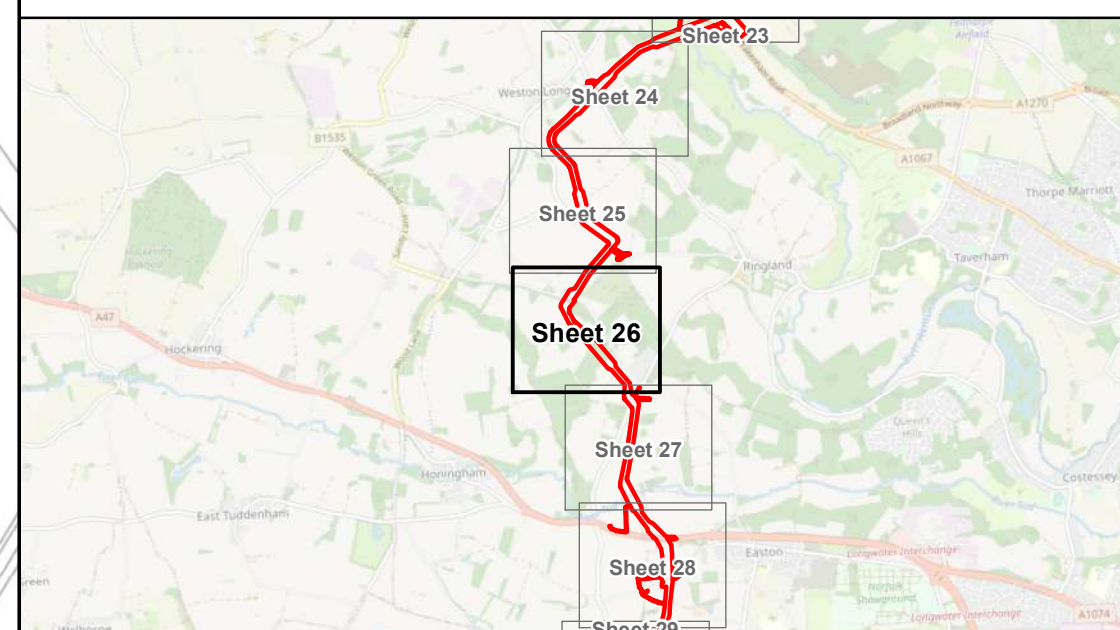
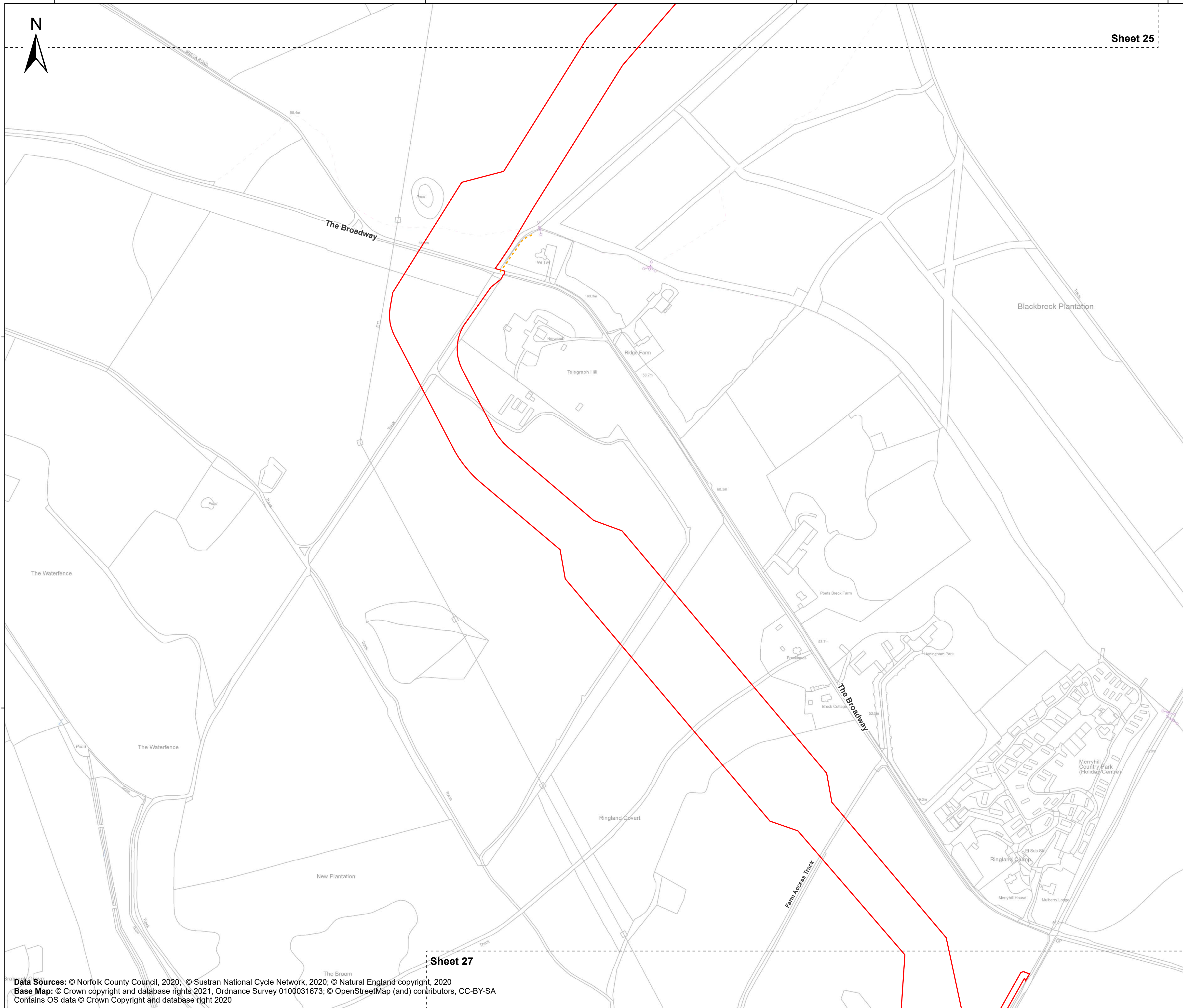
APFP Regulations Reference: 5(2)(k)
Application Doc. no.: 2.11

Legend:

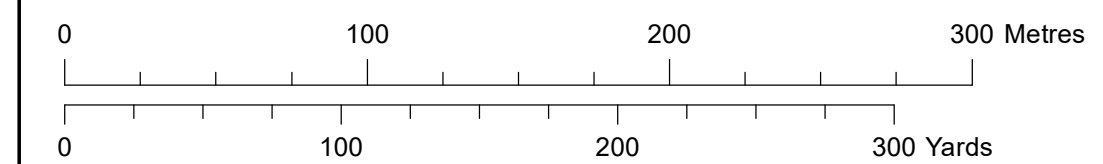
- Order Limits
- Sheet Boundary
- PRoW**
- Footpath

313500

313000



Coordinate Reference System: British National Grid
Transformation WGS84: OSGB_1936_To_WGS_1984_7



Scale: 1:2,500 Scale at size: A1

Equinor Doc. no.: C282-RH-Z-GA-00003

REV	DATE	STATUS	DRW	CHK	APR
F	12/06/2023	Sixth Issue	GC	SM	SM
E	05/04/2023	Fifth Issue Updated issue – material change	DE	SM	SM
D	28/02/2023	Fourth Issue	DE	SM	SM
C	13/10/2022	Third Issue	GC	SM	SM

Sheet 27

Data Sources: © Norfolk County Council, 2020; © Sustran National Cycle Network, 2020; © Natural England copyright, 2020
Base Map: © Crown copyright and database rights 2021, Ordnance Survey 0100031673; © OpenStreetMap (and) contributors, CC-BY-SA
Contains OS data © Crown Copyright and database right 2020



612000

612500

613000



Sheet 26

312500

312000

311500

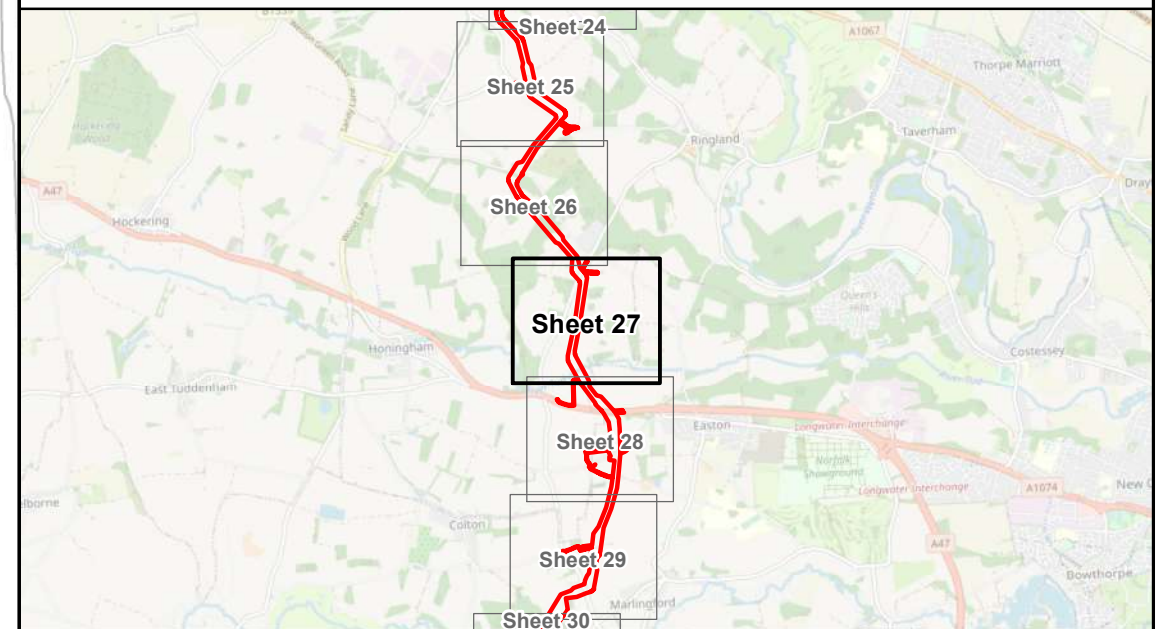
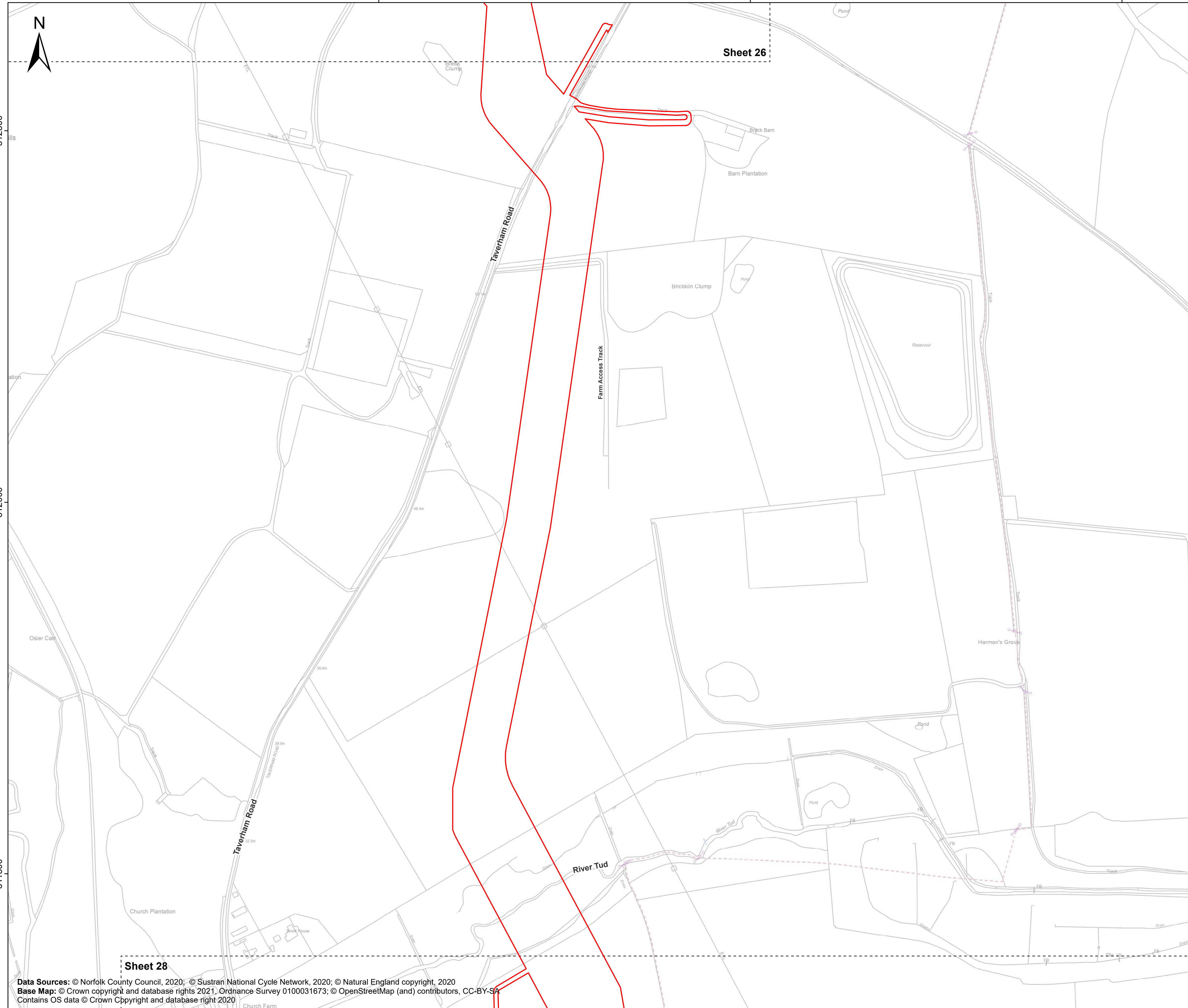
Sheringham Shoal and Dudgeon Extension Projects

Title:
Public Rights of Way (to be temporarily stopped up) Plan
Sheet 27 of 40

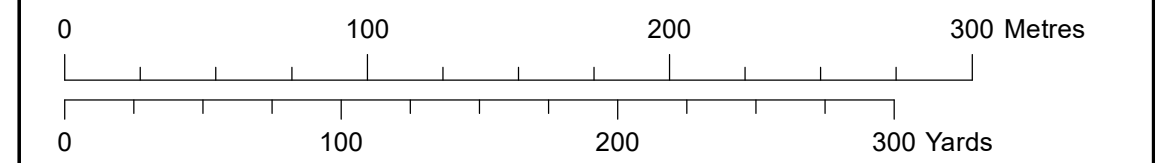
APFP Regulations Reference: 5(2)(k)
Application Doc. no.: 2.11

Legend:

- Order Limits
- Sheet Boundary



Coordinate Reference System: British National Grid
Transformation WGS84: OSGB_1936_To_WGS_1984_7



Scale: 1:2,500 Scale at size: A1

Equinor Doc. no.: C282-RH-Z-GA-00003

F	12/06/2023	Sixth Issue	GC	SM	SM
E	05/04/2023	Fifth Issue Updated issue – material change	DE	SM	SM
D	28/02/2023	Fourth Issue	DE	SM	SM
C	13/10/2022	Third Issue	GC	SM	SM
REV	DATE	STATUS	DRW	CHK	APR

Sheet 28

Data Sources: © Norfolk County Council, 2020; © Sustran National Cycle Network, 2020; © Natural England copyright, 2020
Base Map: © Crown copyright and database rights 2021, Ordnance Survey 0100031673; © OpenStreetMap (and) contributors, CC-BY-SA
Contains OS data © Crown Copyright and database right 2020



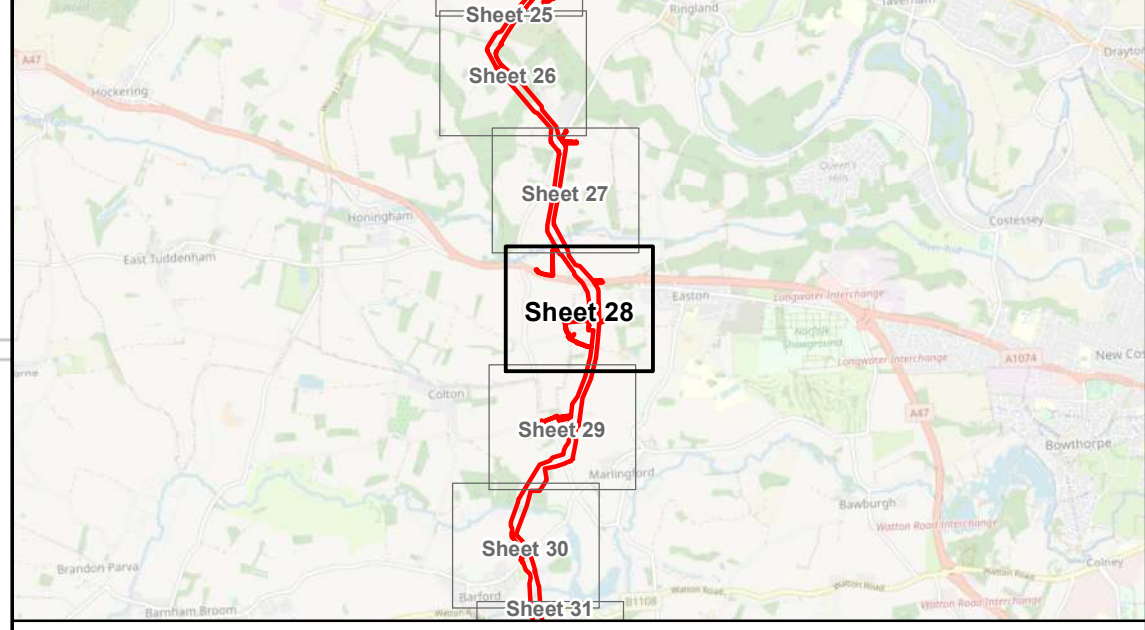


Sheringham Shoal and Dudgeon Extension Projects

Title:
Public Rights of Way (to be temporarily stopped up) Plan
Sheet 28 of 40

APFP Regulations Reference: 5(2)(k)
Application Doc. no.: 2.11

- Legend:
- Order Limits
 - Sheet Boundary



Coordinate Reference System: British National Grid
Transformation WGS84: OSGB_1936_To_WGS_1984_7

0 100 200 300 Metres
0 100 200 300 Yards

Scale: 1:2,500 Scale at size: A1
Equinor Doc. no.: C282-RH-Z-GA-00003

REV	DATE	STATUS	DRW	CHK	APR
F	12/06/2023	Sixth Issue	GC	SM	SM
E	05/04/2023	Fifth Issue Updated issue – material change	DE	SM	SM
D	28/02/2023	Fourth Issue	DE	SM	SM
C	13/10/2022	Third Issue	GC	SM	SM

Data Sources: © Norfolk County Council, 2020; © Sustran National Cycle Network, 2020; © Natural England copyright, 2020
Base Map: © Crown copyright and database rights 2021, Ordnance Survey 0100031673; © OpenStreetMap (and) contributors, CC-BY-SA
Contains OS data © Crown Copyright and database right 2020



611500 612000 612500 613000

310000

309500

309000



Sheet 28

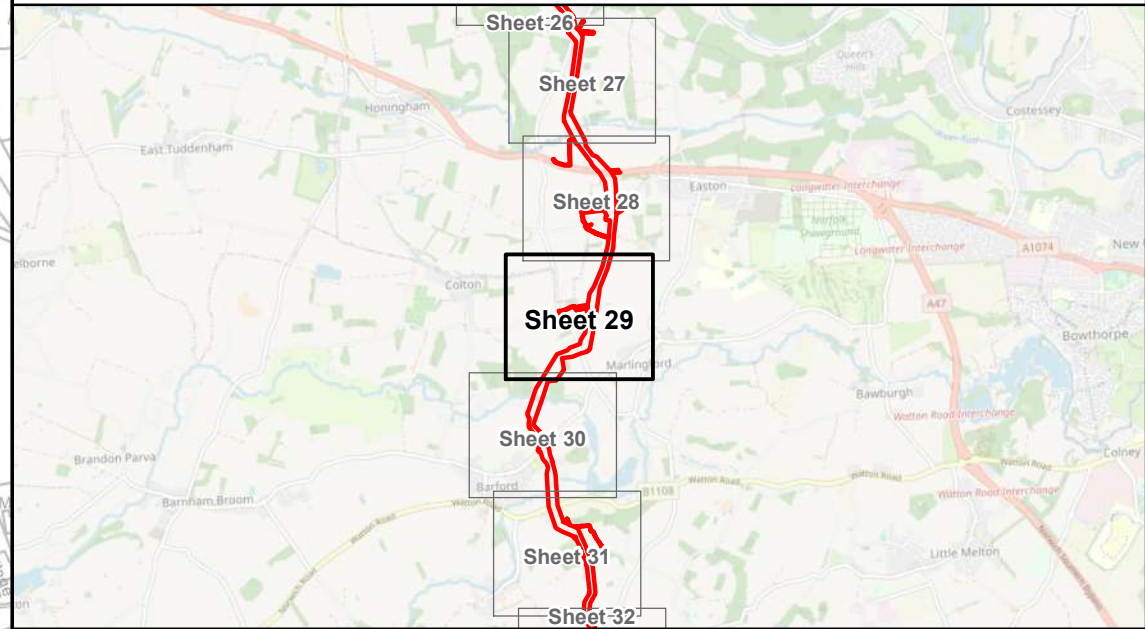
Sheringham Shoal and Dudgeon Extension Projects

Title:
Public Rights of Way (to be temporarily stopped up) Plan
Sheet 29 of 40

APFP Regulations Reference: 5(2)(k)
Application Doc. no.: 2.11

Legend:

- Order Limits
- Sheet Boundary



Coordinate Reference System: British National Grid
Transformation WGS84: OSGB_1936_To_WGS_1984_7

Scale: 1:2,500 Scale at size: A1

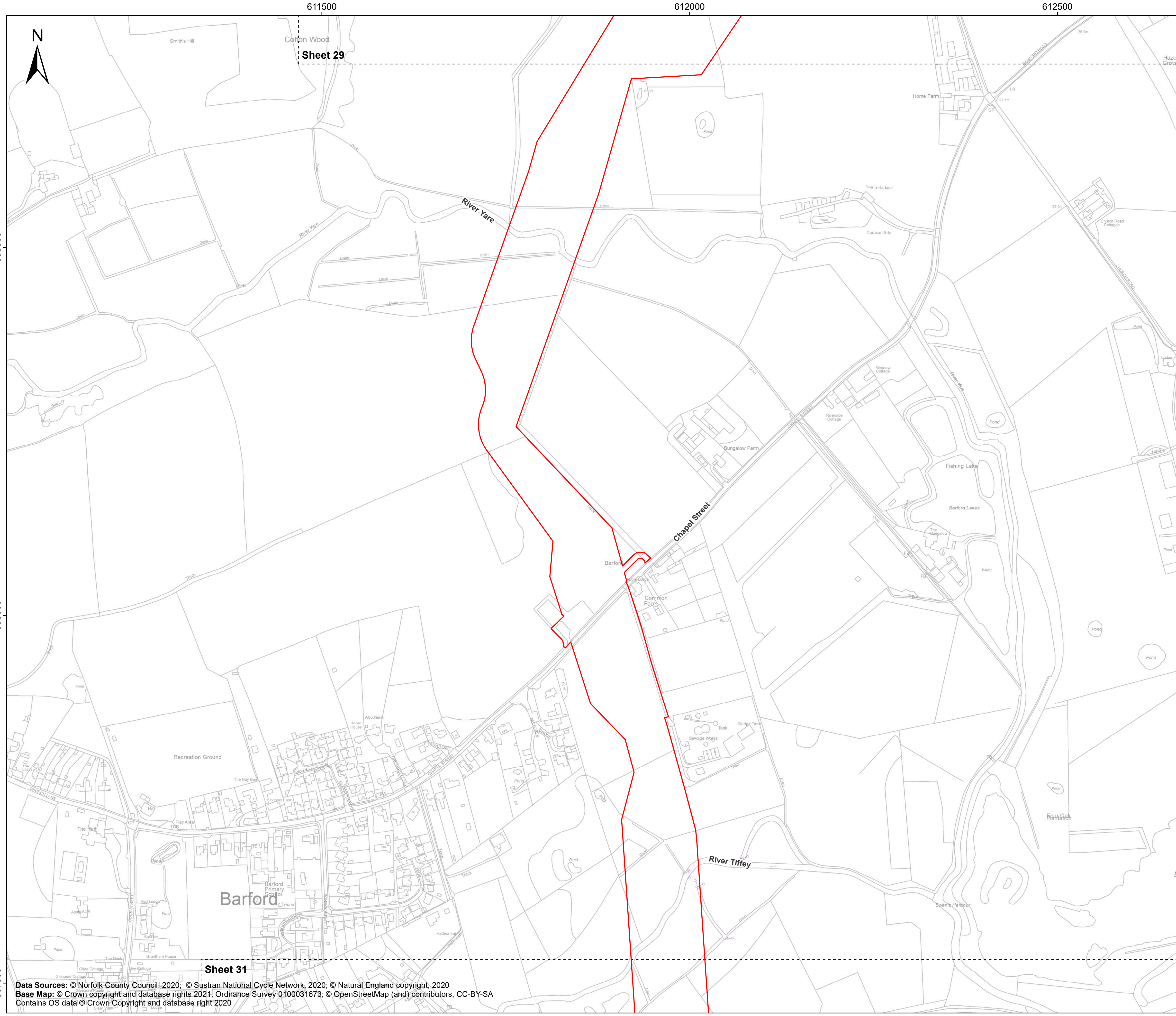
Equinor Doc. no.: C282-RH-Z-GA-00003

REV	DATE	STATUS	DRW	CHK	APR
F	12/06/2023	Sixth Issue	GC	SM	SM
E	05/04/2023	Fifth Issue Updated issue – material change	DE	SM	SM
D	28/02/2023	Fourth Issue	DE	SM	SM
C	13/10/2022	Third Issue	GC	SM	SM

Data Sources: © Norfolk County Council, 2020; © Sustran National Cycle Network, 2020; © Natural England copyright, 2020
Base Map: © Crown copyright and database rights 2021, Ordnance Survey 0100031673; © OpenStreetMap (and) contributors, CC-BY-SA
Contains OS data © Crown Copyright and database right 2020

Sheet 30





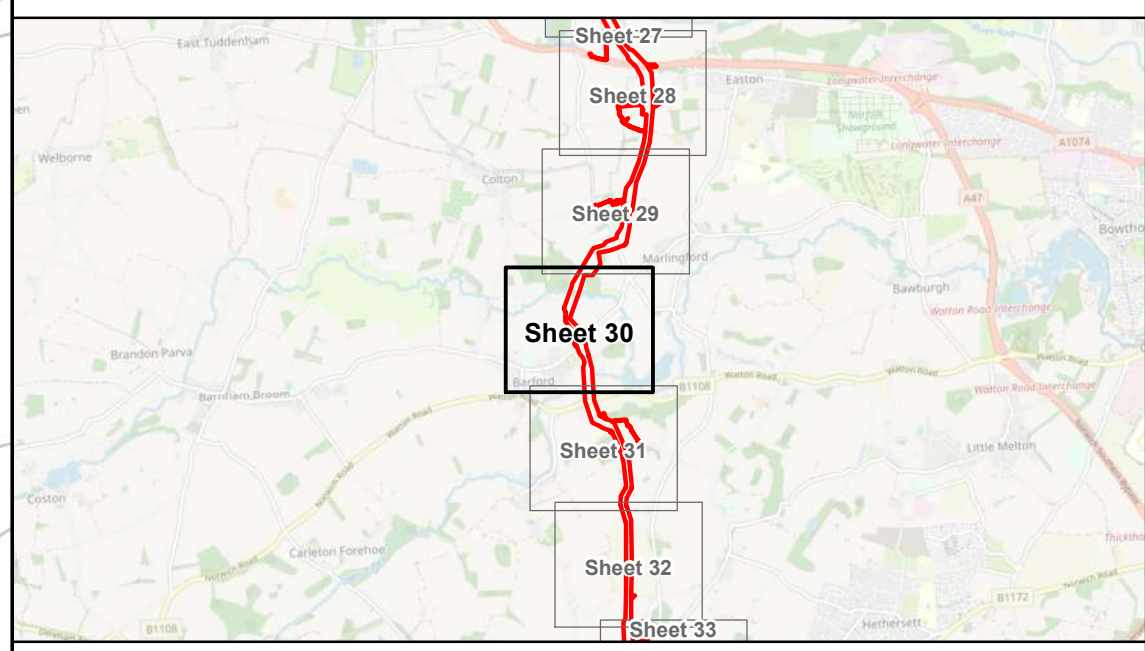
Sheringham Shoal and Dudgeon Extension Projects

Title:
Public Rights of Way (to be temporarily stopped up) Plan
Sheet 30 of 40

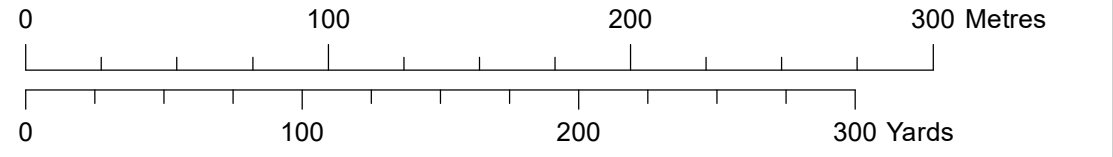
APFP Regulations Reference: 5(2)(k)
Application Doc. no.: 2.11

Legend:

- Order Limits
- Sheet Boundary



Coordinate Reference System: British National Grid
Transformation WGS84: OSGB_1936_To_WGS_1984_7



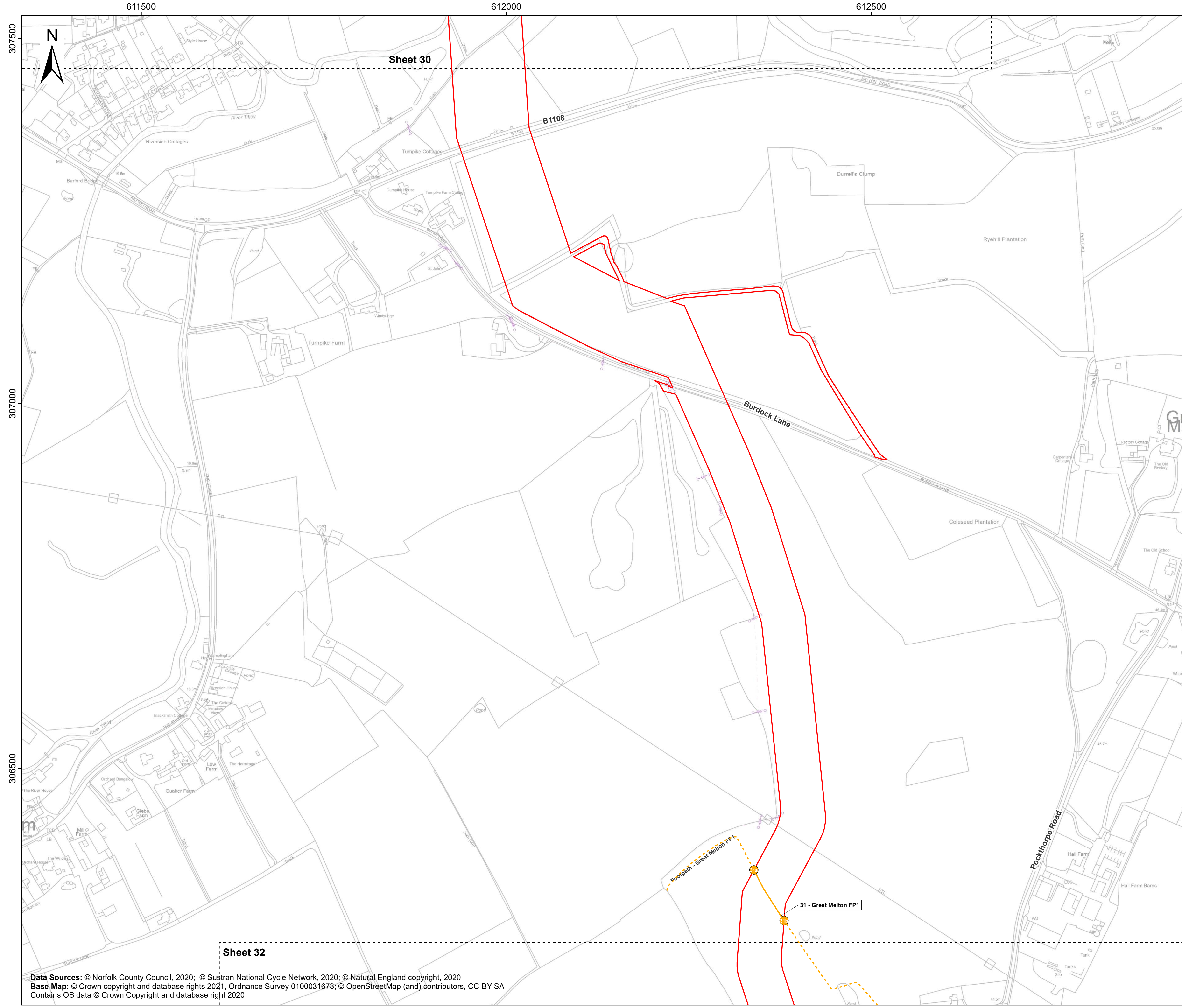
Scale: 1:2,500 Scale at size: A1

Equinor Doc. no.: C282-RH-Z-GA-00003

F	12/06/2023	Sixth Issue	GC	SM	SM
E	05/04/2023	Fifth Issue Updated issue – material change	DE	SM	SM
D	28/02/2023	Fourth Issue	DE	SM	SM
C	13/10/2022	Third Issue	GC	SM	SM
REV	DATE	STATUS	DRW	CHK	APR



Data Sources: © Norfolk County Council, 2020; © Sustran National Cycle Network, 2020; © Natural England copyright, 2020
Base Map: © Crown copyright and database rights 2021. Ordnance Survey 0100031673; © OpenStreetMap (and) contributors, CC-BY-SA
Contains OS data © Crown Copyright and database right 2020

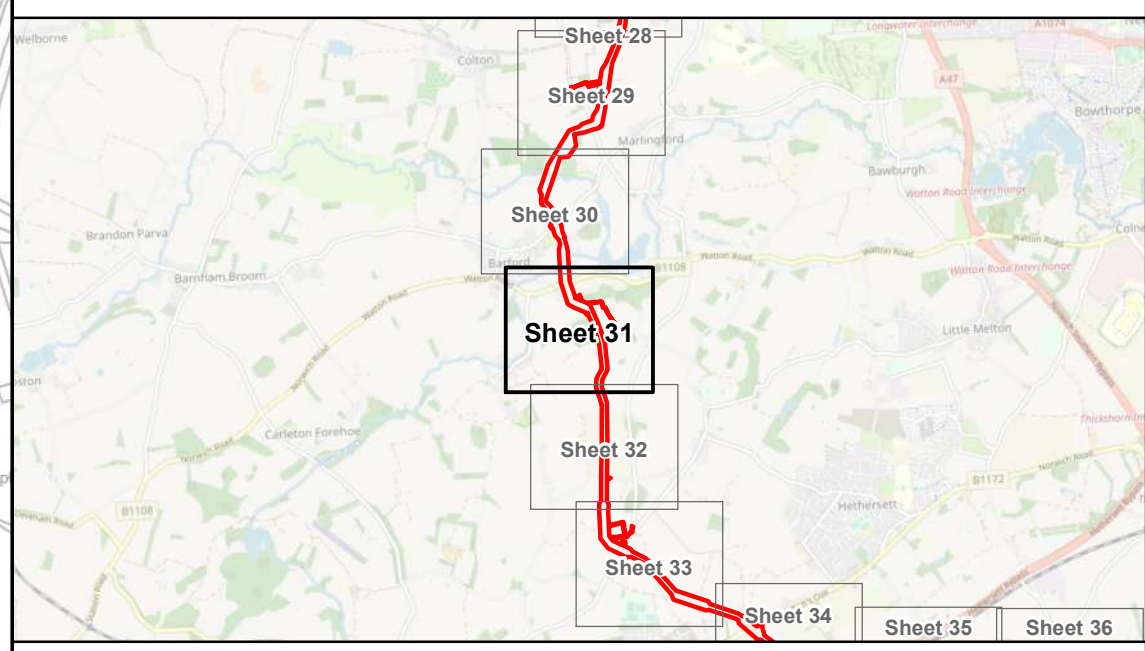


Sheringham Shoal and Dudgeon Extension Projects

Title: Public Rights of Way (to be temporarily stopped up) Plan
Sheet 31 of 40

APFP Regulations Reference: 5(2)(k)
Application Doc. no.: 2.11

- Legend:**
- Order Limits
 - Sheet Boundary
 - PRoW**
 - Footpath
 - PRoW to be temporarily stopped up**
 - Footpath
 - PRoW to be temporarily stopped up - start and end points**
 - Footpath



Coordinate Reference System: British National Grid
Transformation OSGB_1936_To_WGS_1984_7

Scale: 1:2,500 Scale at size: A1

Equinor Doc. no.: C282-RH-Z-GA-00003

REV	DATE	STATUS	DRW	CHK	APR
F	12/06/2023	Sixth Issue	GC	SM	SM
E	05/04/2023	Fifth Issue Updated issue – material change	DE	SM	SM
D	28/02/2023	Fourth Issue	DE	SM	SM
C	13/10/2022	Third Issue	GC	SM	SM

Data Sources: © Norfolk County Council, 2020; © Sustran National Cycle Network, 2020; © Natural England copyright, 2020
Base Map: © Crown copyright and database rights 2021, Ordnance Survey 0100031673; © OpenStreetMap (and) contributors, CC-BY-SA
Contains OS data © Crown Copyright and database right 2020



612000

612500

613000



Sheet 31

306000

305500

305000

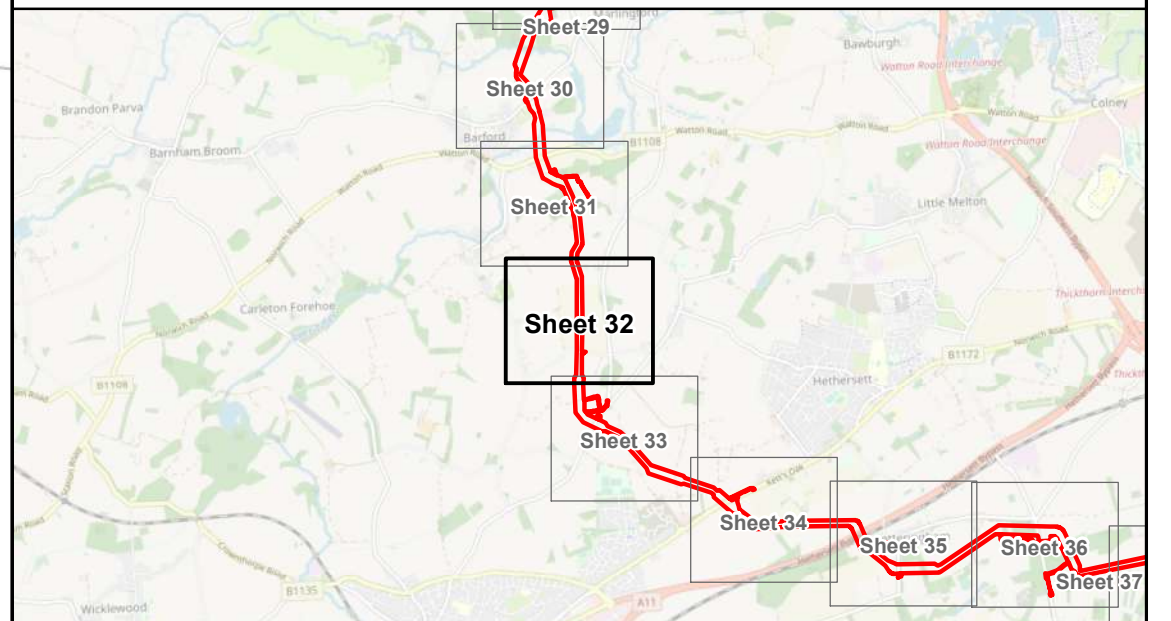
Sheringham Shoal and Dudgeon Extension Projects

Title:
Public Rights of Way (to be temporarily stopped up) Plan
Sheet 32 of 40

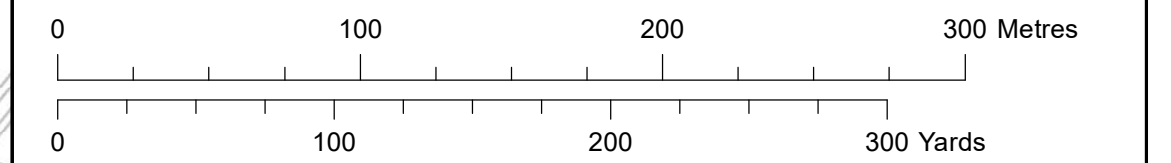
APFP Regulations Reference: 5(2)(k)
Application Doc. no.: 2.11

Legend:

- Order Limits
- Sheet Boundary
- PRoW**
- Footpath



Coordinate Reference System: British National Grid
Transformation WGS84: OSGB_1936_To_WGS_1984_7



Scale: 1:2,500 Scale at size: A1

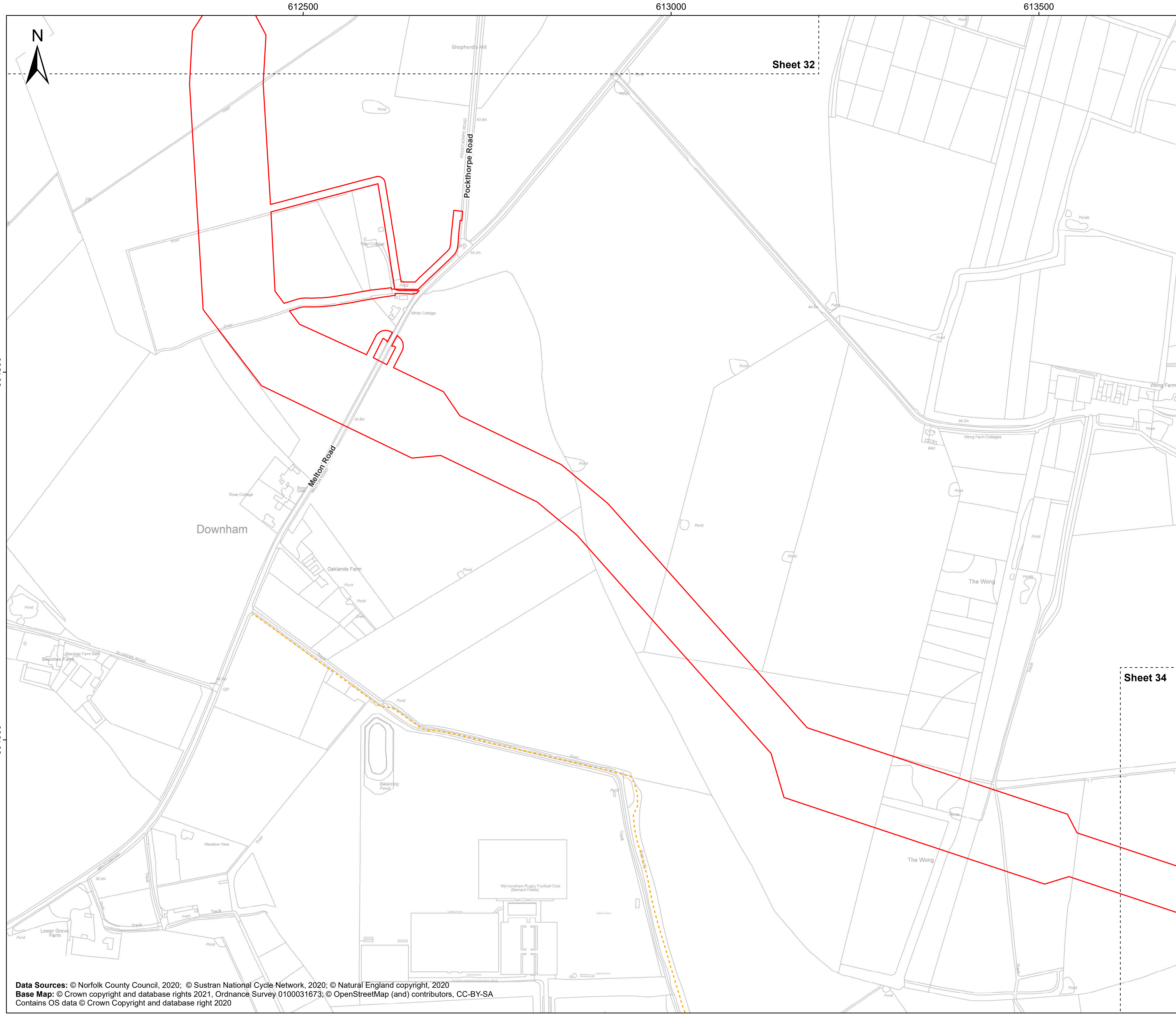
Equinor Doc. no.: C282-RH-Z-GA-00003

REV	DATE	STATUS	DRW	CHK	APR
F	12/06/2023	Sixth Issue	GC	SM	SM
E	05/04/2023	Fifth Issue Updated issue – material change	DE	SM	SM
D	28/02/2023	Fourth Issue	DE	SM	SM
C	13/10/2022	Third Issue	GC	SM	SM



Data Sources: © Norfolk County Council, 2020; © Sustran National Cycle Network, 2020; © Natural England copyright, 2020
Base Map: © Crown copyright and database rights 2021, Ordnance Survey 0100031673; © OpenStreetMap (and) contributors, CC-BY-SA
Contains OS data © Crown Copyright and database right 2020

Sheet 33

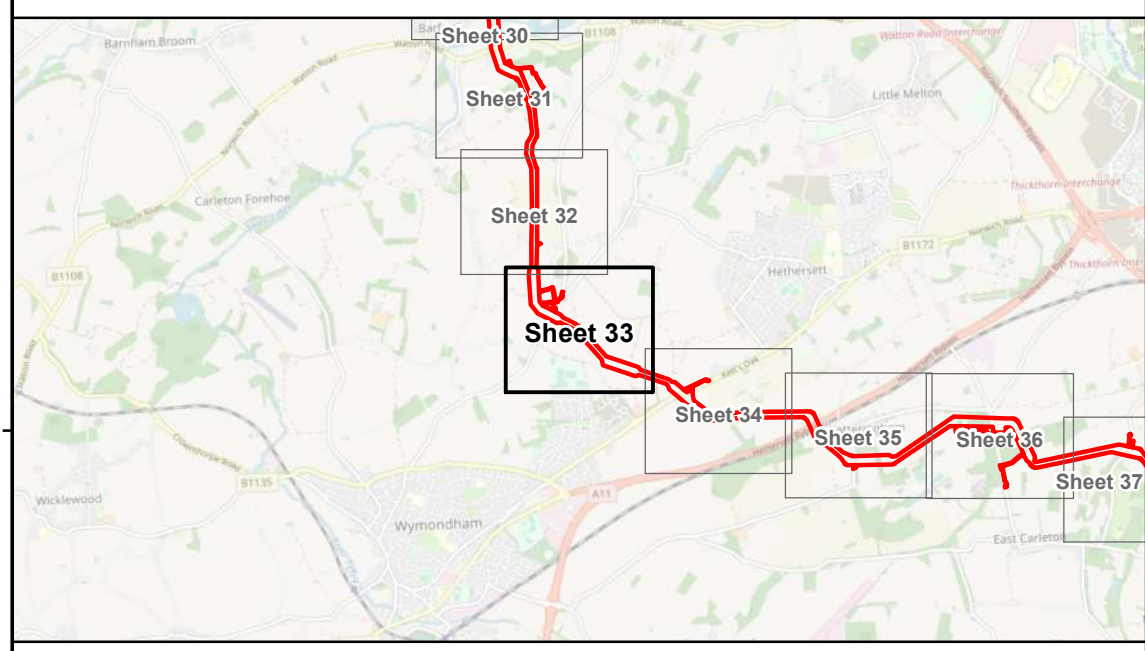


Sheringham Shoal and Dudgeon Extension Projects

Title:
Public Rights of Way (to be temporarily stopped up) Plan
Sheet 33 of 40

APFP Regulations Reference: 5(2)(k)
Application Doc. no.: 2.11

- Legend:
- Order Limits
 - Sheet Boundary
 - PRoW**
 - Footpath



Coordinate Reference System: British National Grid
Transformation WGS84: OSGB_1936_To_WGS_1984_7

Scale: 1:2,500 Scale at size: A1

Equinor Doc. no.: C282-RH-Z-GA-00003

REV	DATE	STATUS	DRW	CHK	APR
F	12/06/2023	Sixth Issue	GC	SM	SM
E	05/04/2023	Fifth Issue Updated issue – material change	DE	SM	SM
D	28/02/2023	Fourth Issue	DE	SM	SM
C	13/10/2022	Third Issue	GC	SM	SM



Data Sources: © Norfolk County Council, 2020; © Sustran National Cycle Network, 2020; © Natural England copyright, 2020
Base Map: © Crown copyright and database rights 2021, Ordnance Survey 0100031673; © OpenStreetMap (and) contributors, CC-BY-SA
Contains OS data © Crown Copyright and database right 2020

614000

614500

615000



304000

303500

303000

Sheet 33

Sheet 35

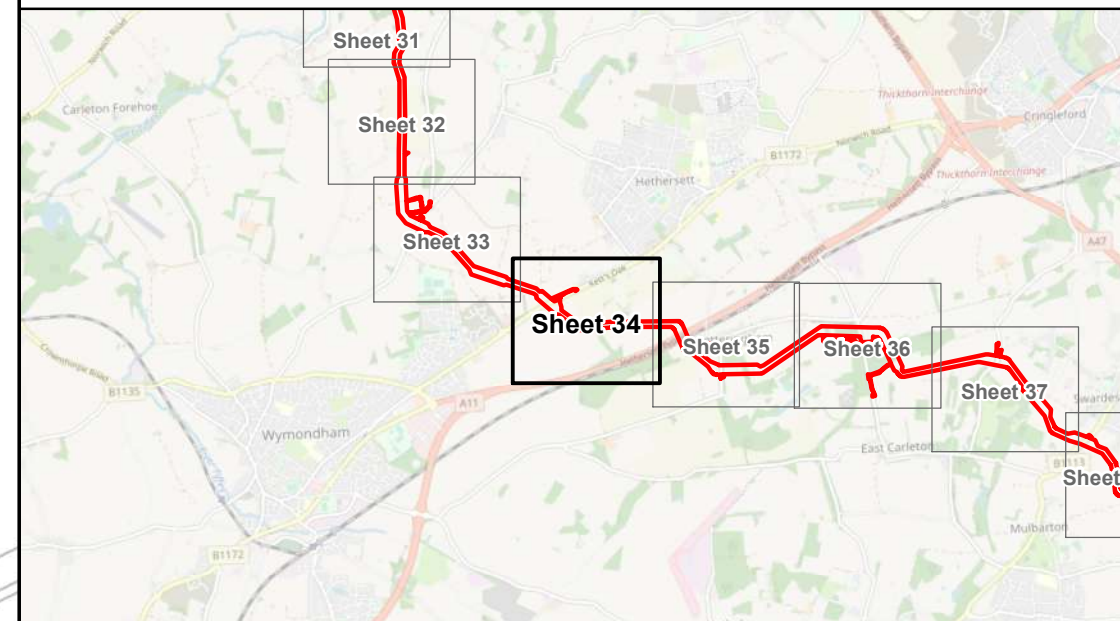
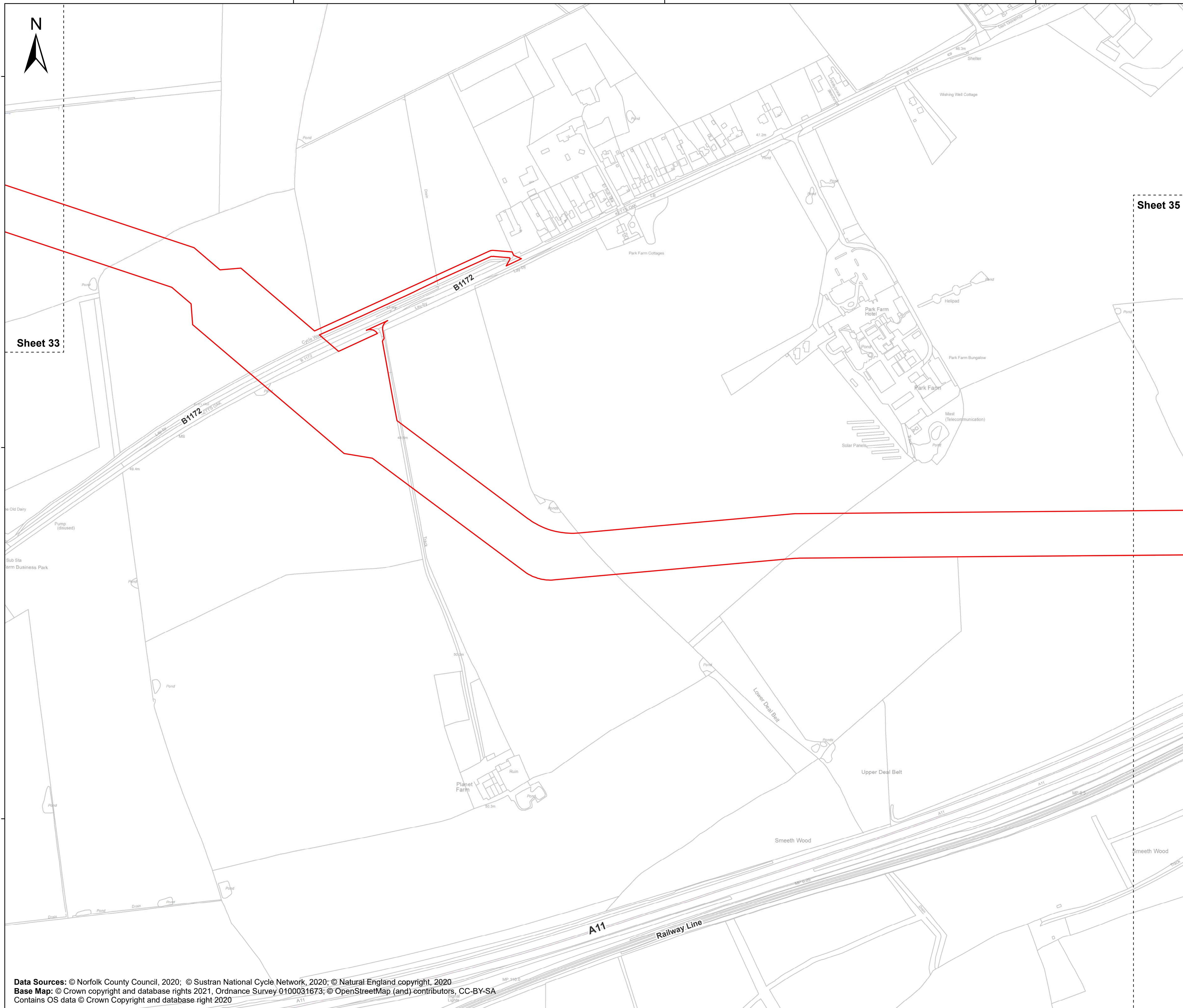
Sheringham Shoal and Dudgeon Extension Projects

Title:
Public Rights of Way (to be temporarily stopped up) Plan
Sheet 34 of 40

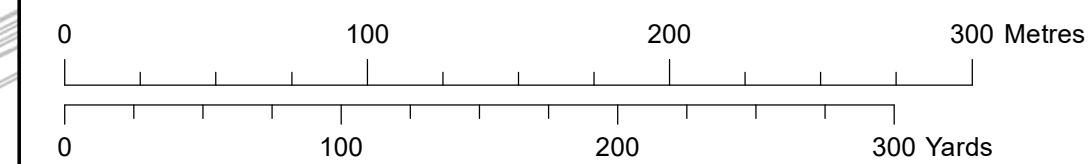
APFP Regulations Reference: 5(2)(k)
Application Doc. no.: 2.11

Legend:

- Order Limits
- Sheet Boundary



Coordinate Reference System: British National Grid
Transformation WGS84: OSGB_1936_To_WGS_1984_7



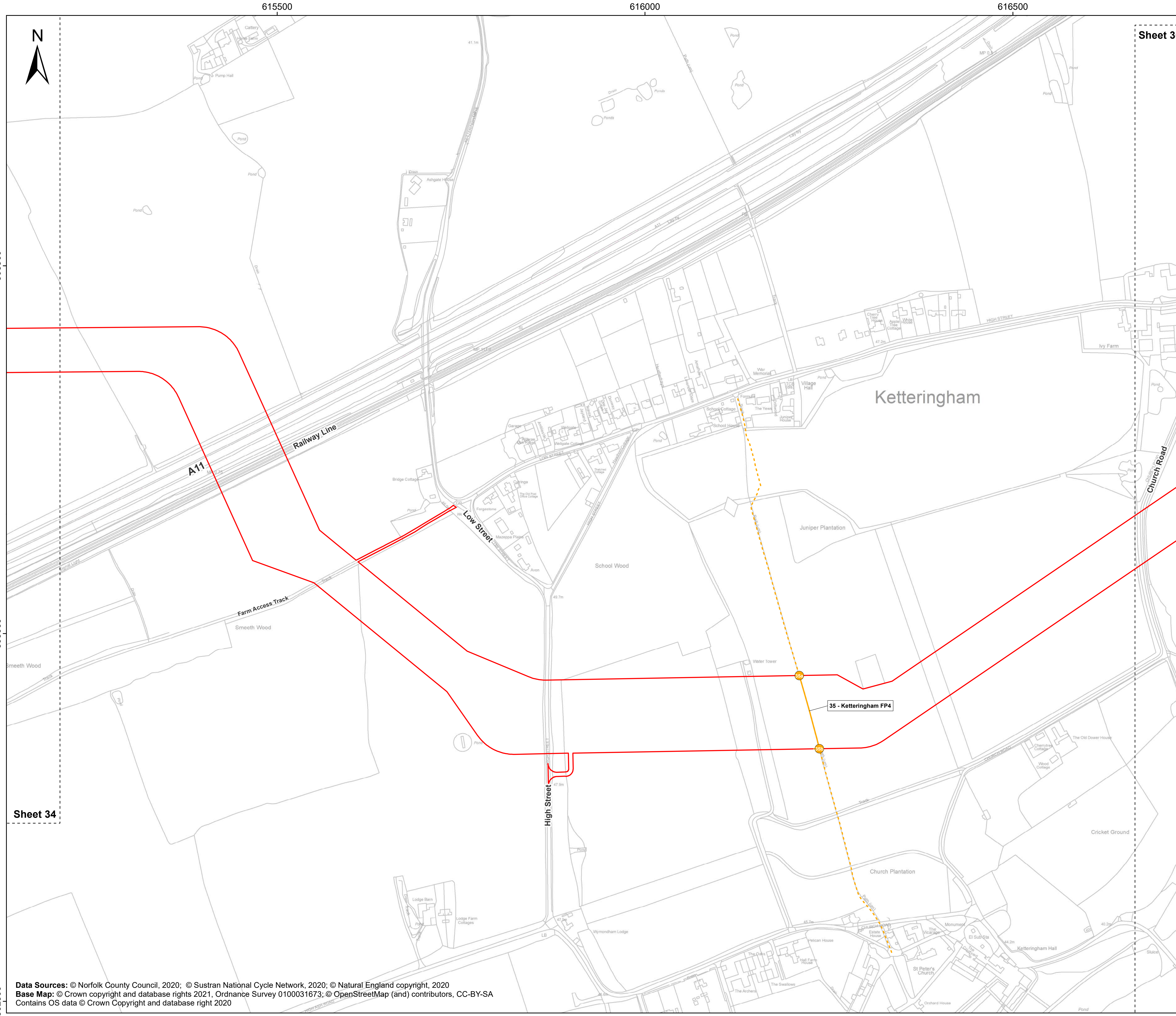
Scale: 1:2,500 Scale at size: A1

Equinor Doc. no.: C282-RH-Z-GA-00003

REV	DATE	STATUS	DRW	CHK	APR
F	12/06/2023	Sixth Issue	GC	SM	SM
E	05/04/2023	Fifth Issue Updated issue – material change	DE	SM	SM
D	28/02/2023	Fourth Issue	DE	SM	SM
C	13/10/2022	Third Issue	GC	SM	SM

Data Sources: © Norfolk County Council, 2020; © Sustran National Cycle Network, 2020; © Natural England copyright, 2020
Base Map: © Crown copyright and database rights 2021, Ordnance Survey 0100031673; © OpenStreetMap (and) contributors, CC-BY-SA
Contains OS data © Crown Copyright and database right 2020



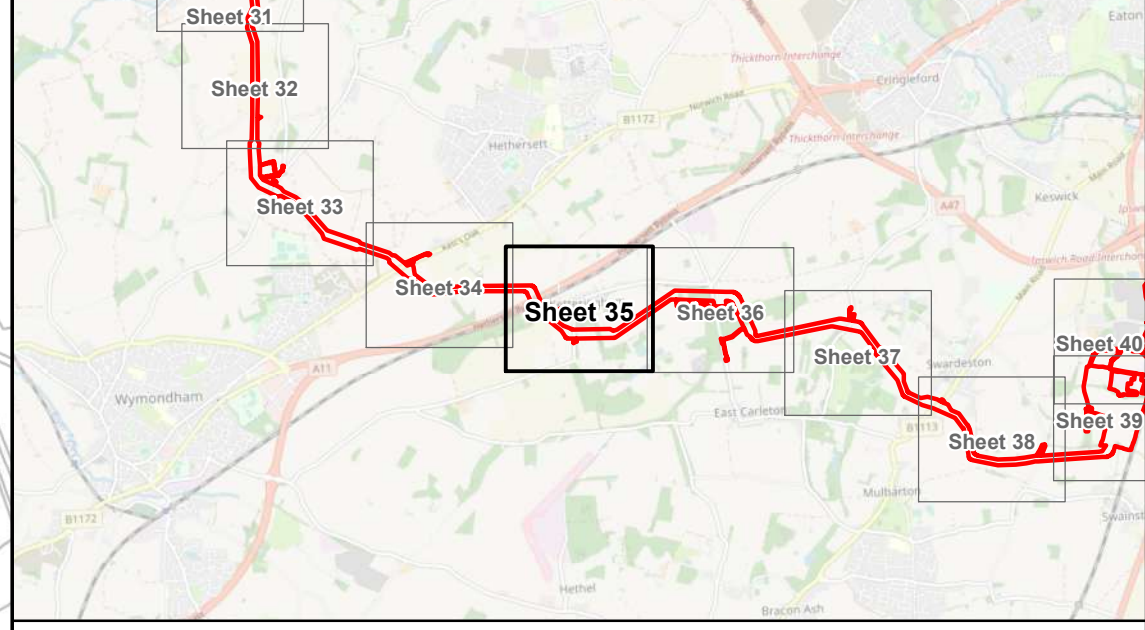


Sheringham Shoal and Dudgeon Extension Projects

Title:
Public Rights of Way (to be temporarily stopped up) Plan
Sheet 35 of 40

APFP Regulations Reference: 5(2)(k)
Application Doc. no.: 2.11

- Legend:**
- Order Limits
 - Sheet Boundary
 - PRoW**
 - Footpath
 - PRoW to be temporarily stopped up**
 - Footpath
 - PRoW to be temporarily stopped up - start and end points**
 - Footpath



Coordinate Reference System: British National Grid
Transformation WGS84: OSGB_1936_To_WGS_1984_7

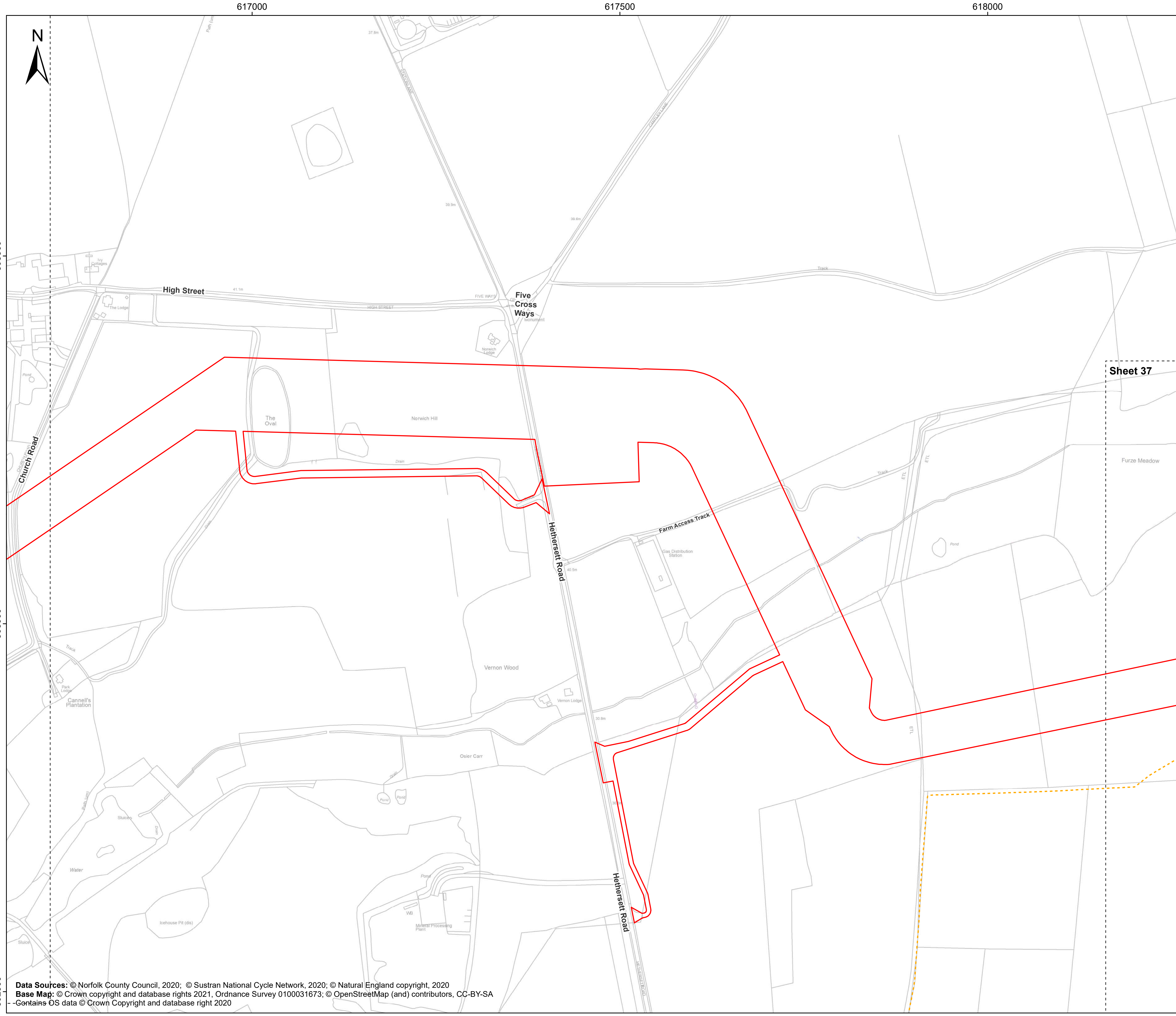
Scale: 1:2,500 Scale at size: A1

Equinor Doc. no.: C282-RH-Z-GA-00003

REV	DATE	STATUS	DRW	CHK	APR
F	12/06/2023	Sixth Issue	GC	SM	SM
E	05/04/2023	Fifth Issue Updated issue – material change	DE	SM	SM
D	28/02/2023	Fourth Issue	DE	SM	SM
C	13/10/2022	Third Issue	GC	SM	SM

Data Sources: © Norfolk County Council, 2020; © Sustran National Cycle Network, 2020; © Natural England copyright, 2020
Base Map: © Crown copyright and database rights 2021, Ordnance Survey 0100031673; © OpenStreetMap (and) contributors, CC-BY-SA
 Contains OS data © Crown Copyright and database right 2020





Sheringham Shoal and Dudgeon Extension Projects

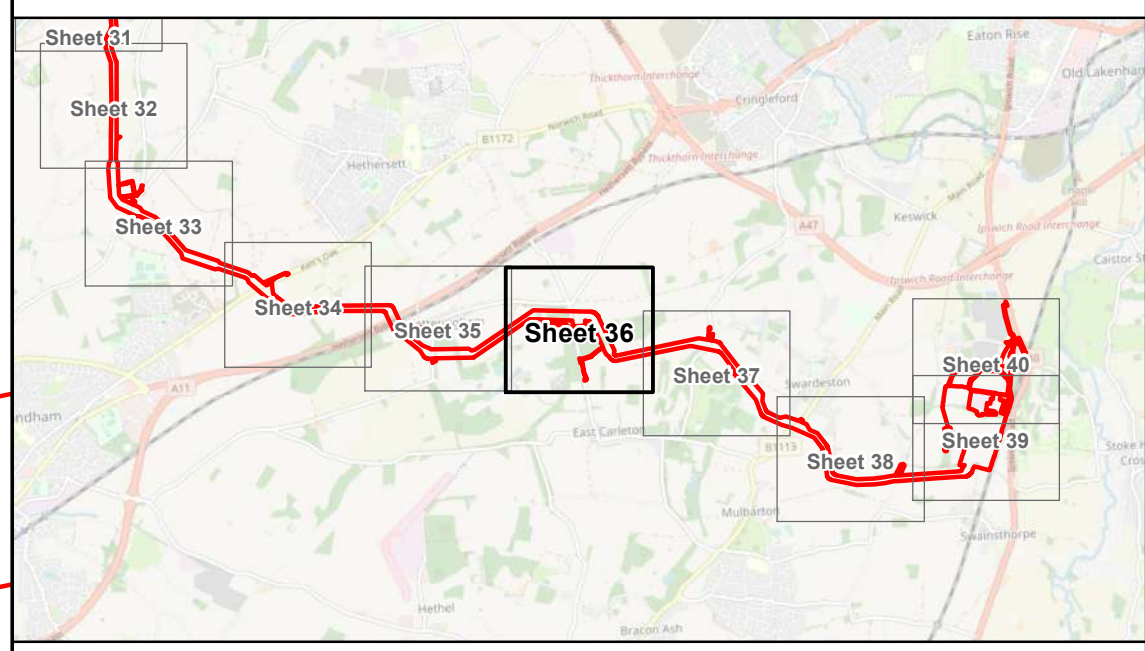
Title:
Public Rights of Way (to be temporarily stopped up) Plan
Sheet 36 of 40

APFP Regulations Reference: 5(2)(k)
Application Doc. no.: 2.11

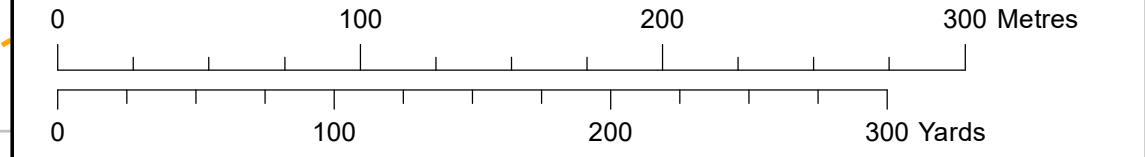
Legend:

- Order Limits
- Sheet Boundary
- PRoW**
- Footpath

Sheet 37



Coordinate Reference System: British National Grid
Transformation WGS84: OSGB_1936_To_WGS_1984_7



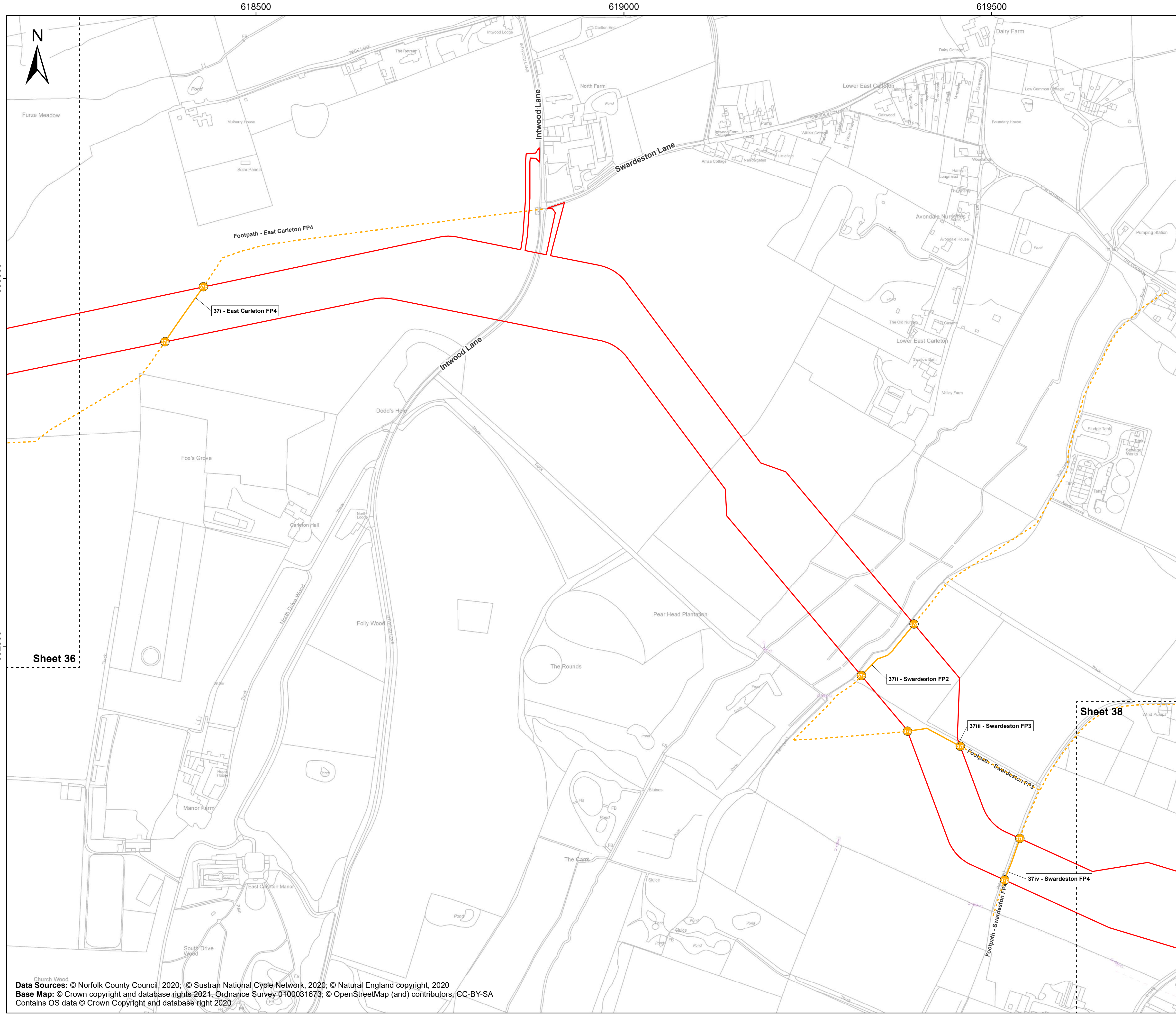
Scale: 1:2,500 Scale at size: A1

Equinor Doc. no.: C282-RH-Z-GA-00003

REV	DATE	STATUS	DRW	CHK	APR
F	12/06/2023	Sixth Issue	GC	SM	SM
E	05/04/2023	Fifth Issue Updated issue – material change	DE	SM	SM
D	28/02/2023	Fourth Issue	DE	SM	SM
C	13/10/2022	Third Issue	GC	SM	SM

Data Sources: © Norfolk County Council, 2020; © Sustran National Cycle Network, 2020; © Natural England copyright, 2020
Base Map: © Crown copyright and database rights 2021, Ordnance Survey 0100031673; © OpenStreetMap (and) contributors, CC-BY-SA
--Contains OS data © Crown Copyright and database right 2020



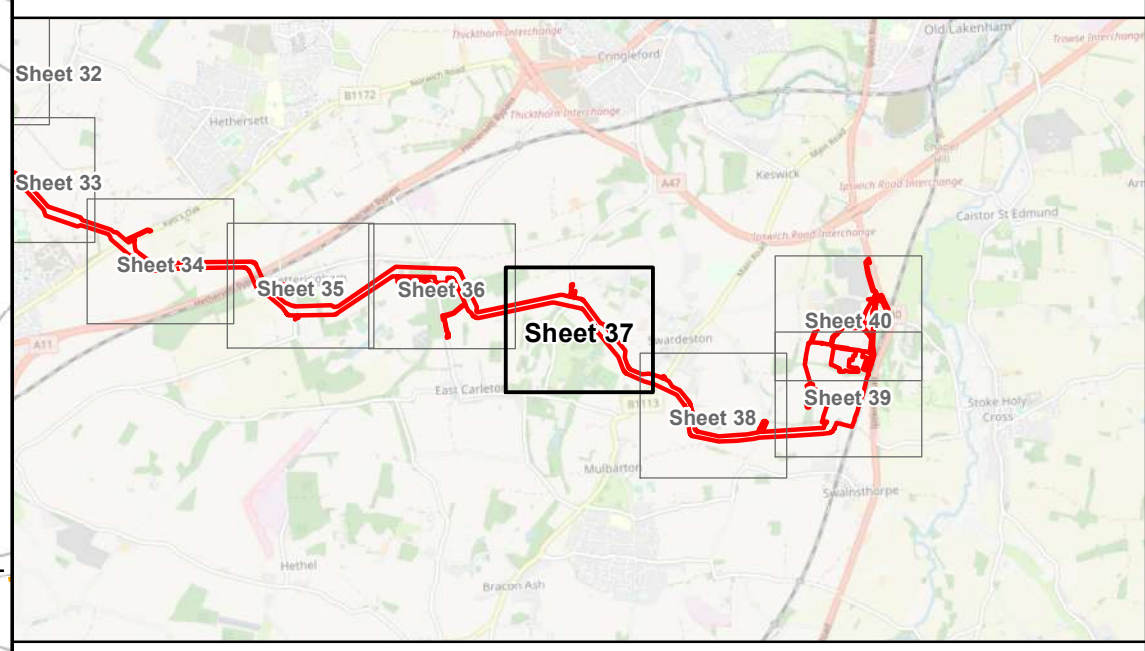


Sheringham Shoal and Dudgeon Extension Projects

Title: Public Rights of Way (to be temporarily stopped up) Plan
Sheet 37 of 40

APFP Regulations Reference: 5(2)(k)
Application Doc. no.: 2.11

- Legend:**
- Order Limits
 - Sheet Boundary
 - PRoW**
 - Footpath
 - PRoW to be temporarily stopped up**
 - Footpath
 - PRoW to be temporarily stopped up - start and end points**
 - Footpath



Coordinate Reference System: British National Grid
Transformation WGS84: OSGB_1936_To_WGS_1984_7

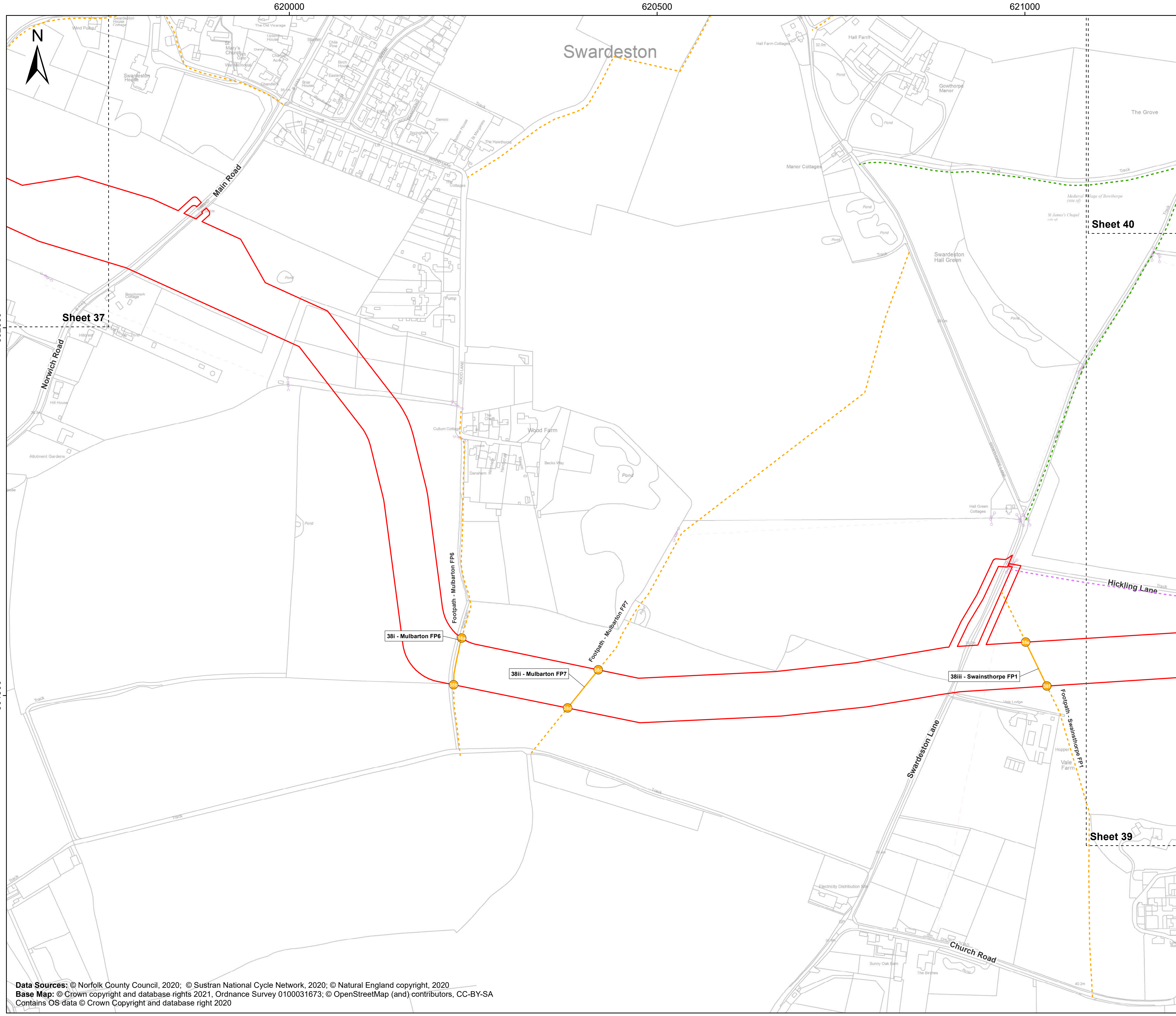
Scale: 1:2,500 Scale at size: A1

Equinor Doc. no.: C282-RH-Z-GA-00003

REV	DATE	STATUS	DRW	CHK	APR
F	12/06/2023	Sixth Issue	GC	SM	SM
E	05/04/2023	Fifth Issue Updated issue – material change	DE	SM	SM
D	28/02/2023	Fourth Issue	DE	SM	SM
C	13/10/2022	Third Issue	GC	SM	SM

Church Wood
Data Sources: © Norfolk County Council, 2020; © Sustran National Cycle Network, 2020; © Natural England copyright, 2020
Base Map: © Crown copyright and database rights 2021, Ordnance Survey 0100031673; © OpenStreetMap (and) contributors, CC-BY-SA
Contains OS data © Crown Copyright and database right 2020



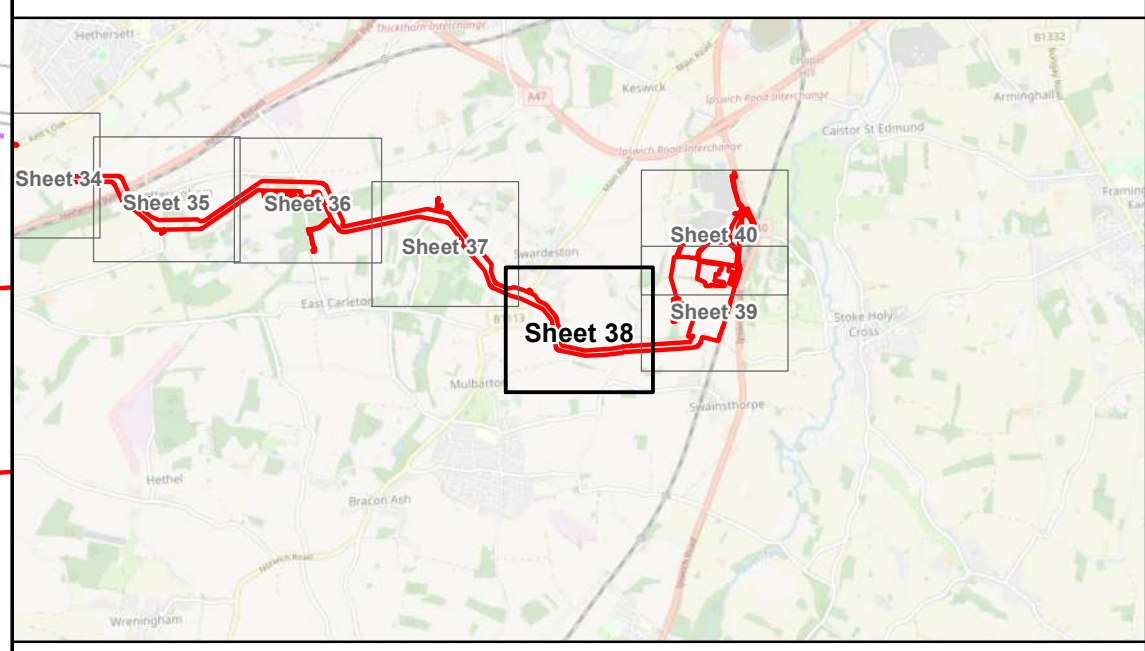


Sheringham Shoal and Dudgeon Extension Projects

Title:
Public Rights of Way (to be temporarily stopped up) Plan
Sheet 38 of 40

APFP Regulations Reference: 5(2)(k)
Application Doc. no.: 2.11

- Legend:
- Order Limits
 - Sheet Boundary
 - PRoW**
 - Bridleway
 - Footpath
 - Byway Open to All Traffic
 - PRoW to be temporarily stopped up**
 - Footpath
 - PRoW to be temporarily stopped up - start and end points**
 - Footpath



Coordinate Reference System: British National Grid
Transformation WGS84: OSGB_1936_To_WGS_1984_7

Scale: 1:2,500 Scale at size: A1

Equinor Doc. no.: C282-RH-Z-GA-00003

REV	DATE	STATUS	DRW	CHK	APR
F	12/06/2023	Sixth Issue	GC	SM	SM
E	05/04/2023	Fifth Issue Updated issue – material change	DE	SM	SM
D	28/02/2023	Fourth Issue	DE	SM	SM
C	13/10/2022	Third Issue	GC	SM	SM

Data Sources: © Norfolk County Council, 2020; © Sustran National Cycle Network, 2020; © Natural England copyright, 2020
Base Map: © Crown copyright and database rights 2021, Ordnance Survey 0100031673; © OpenStreetMap (and) contributors, CC-BY-SA
Contains OS data © Crown Copyright and database right 2020



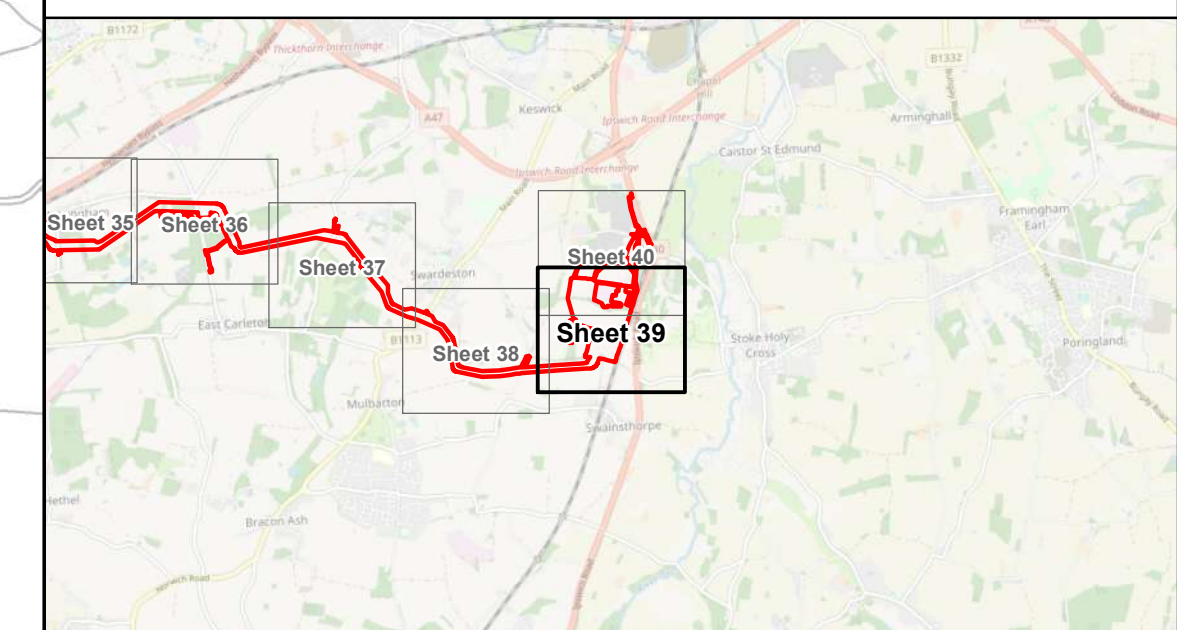
Sheringham Shoal and Dudgeon Extension Projects

Title:
Public Rights of Way (to be temporarily stopped up) Plan
Sheet 39 of 40

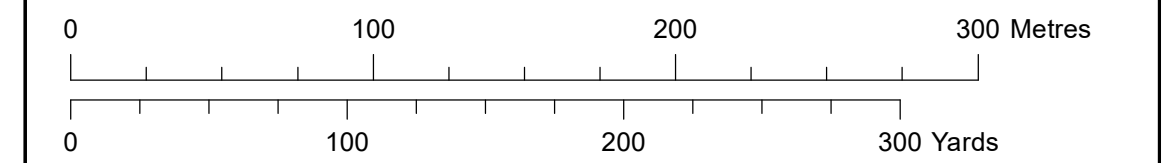
APFP Regulations Reference: 5(2)(k)
Application Doc. no.: 2.11

Legend:

- Order Limits
- Onshore Substation Site
- Sheet Boundary
- PRoW**
- Bridleway
- Footpath
- Byway Open to All Traffic
- PRoW to be temporarily stopped up**
- Bridleway
- Byway Open to All Traffic
- PRoW to be temporarily stopped up - start and end points**
- Bridleway
- Byway Open to All Traffic



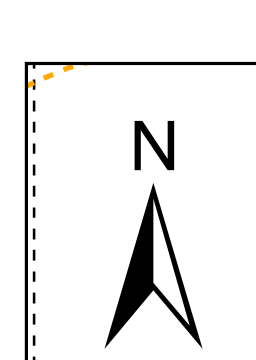
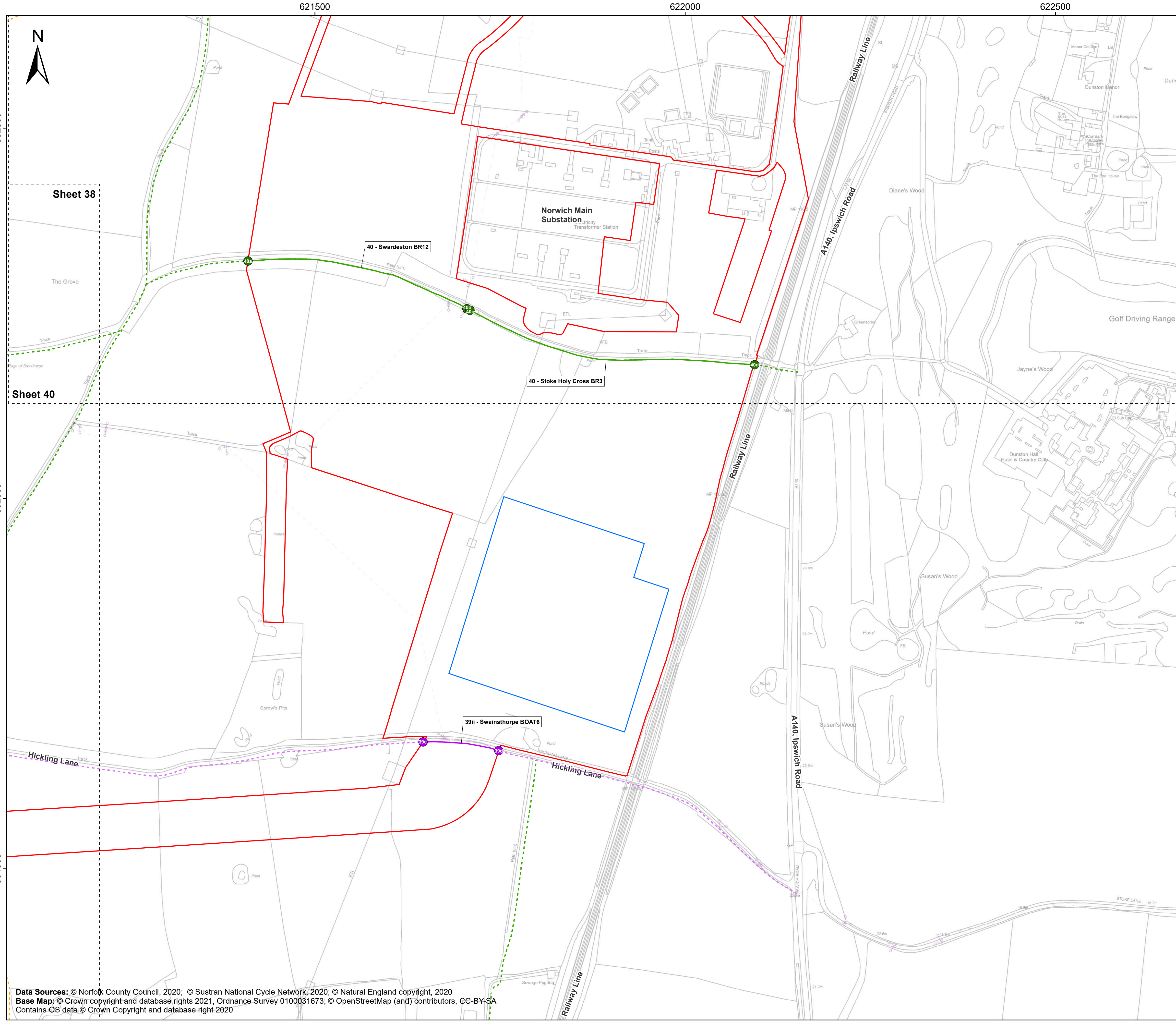
Coordinate Reference System: British National Grid
Transformation WGS84: OSGB_1936_To_WGS_1984_7



Scale: 1:2,500 Scale at size: A1

Equinor Doc. no.: C282-RH-Z-GA-00003

REV	DATE	STATUS	DRW	CHK	APR
F	12/06/2023	Sixth Issue	GC	SM	SM
E	05/04/2023	Fifth Issue Updated issue – material change	DE	SM	SM
D	28/02/2023	Fourth Issue	DE	SM	SM
C	13/10/2022	Third Issue	GC	SM	SM



302500
302000
301500

Sheet 38
Sheet 40

621500 622000 622500

Data Sources: © Norfolk County Council, 2020; © Sustran National Cycle Network, 2020; © Natural England copyright, 2020
Base Map: © Crown copyright and database rights 2021, Ordnance Survey 0100031673; © OpenStreetMap (and) contributors, CC-BY-SA
Contains OS data © Crown Copyright and database right 2020

621500

622000

622500



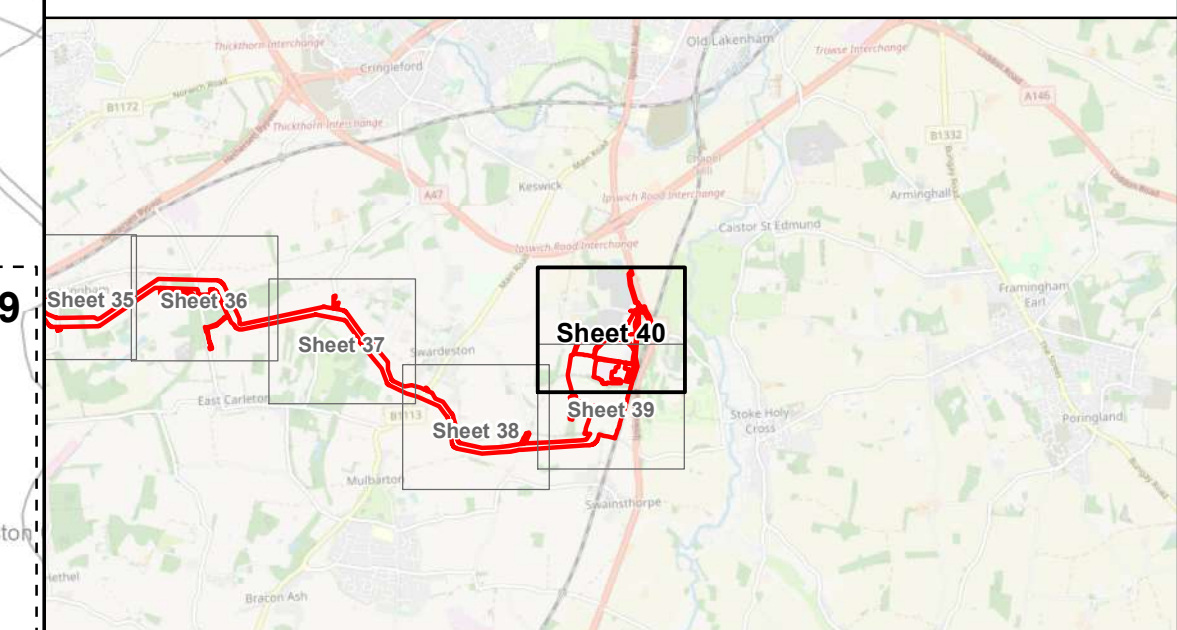
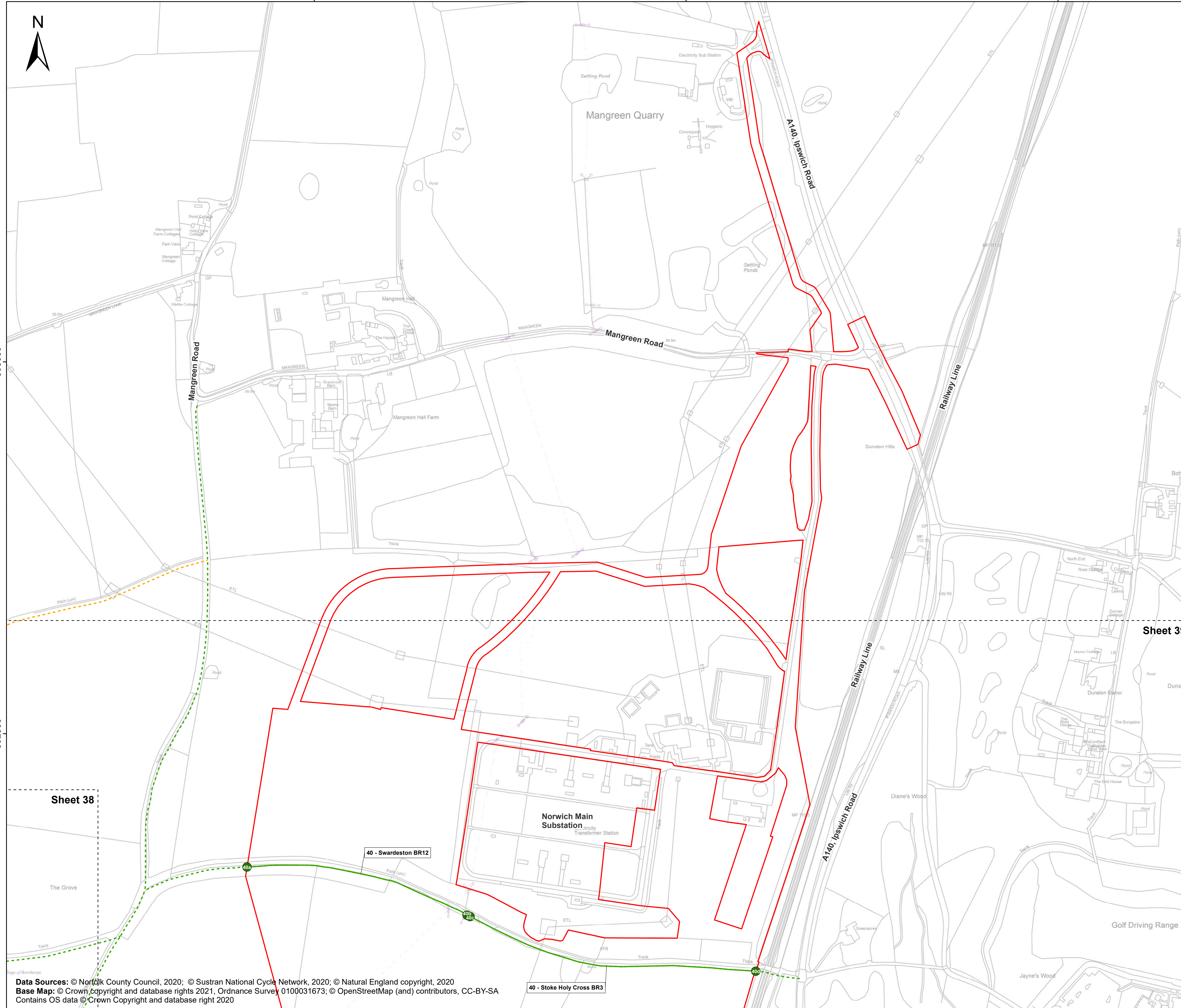
Sheringham Shoal and Dudgeon Extension Projects

Title:
Public Rights of Way (to be temporarily stopped up) Plan
Sheet 40 of 40

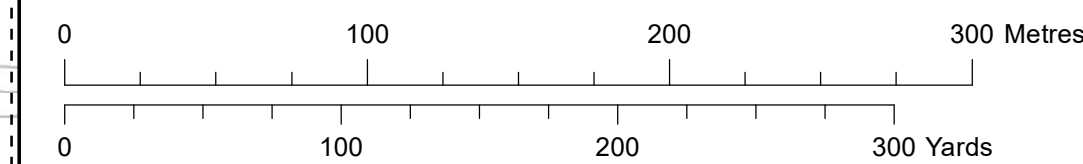
APFP Regulations Reference: 5(2)(k)
Application Doc. no.: 2.11

Legend:

- Order Limits
- Sheet Boundary
- PRoW**
- Bridleway
- Footpath
- PRoW to be temporarily stopped up**
- Bridleway
- PRoW to be temporarily stopped up - start and end points**
- Bridleway



Coordinate Reference System: British National Grid
Transformation WGS84: OSGB_1936_To_WGS_1984_7



Scale: 1:2,500 Scale at size: A1

Equinor Doc. no.: C282-RH-Z-GA-00003

REV	DATE	STATUS	DRW	CHK	APR
F	12/06/2023	Sixth Issue	GC	SM	SM
E	05/04/2023	Fifth Issue Updated issue – material change	DE	SM	SM
D	28/02/2023	Fourth Issue	DE	SM	SM
C	13/10/2022	Third Issue	GC	SM	SM

Data Sources: © Norfolk County Council, 2020; © Sustran National Cycle Network, 2020; © Natural England copyright, 2020
Base Map: © Crown copyright and database rights 2021, Ordnance Survey 0100031673; © OpenStreetMap (and) contributors, CC-BY-SA
Contains OS data © Crown Copyright and database right 2020

40 - Stoke Holy Cross BR3

40 - Swardeston BR12

Sheet 38

Sheet 39

Norwich Main Substation

40 - Stoke Holy Cross BR3

